








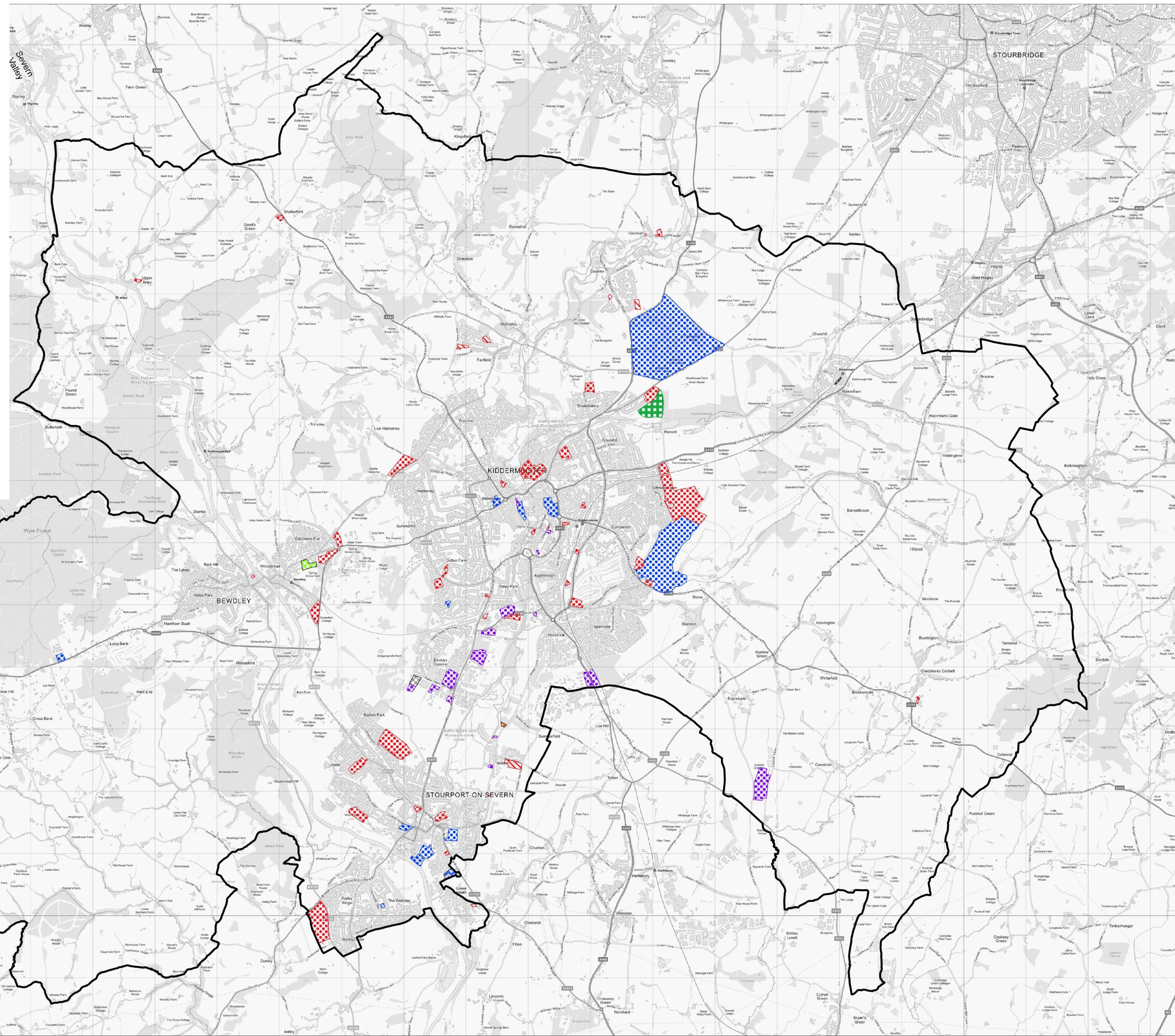
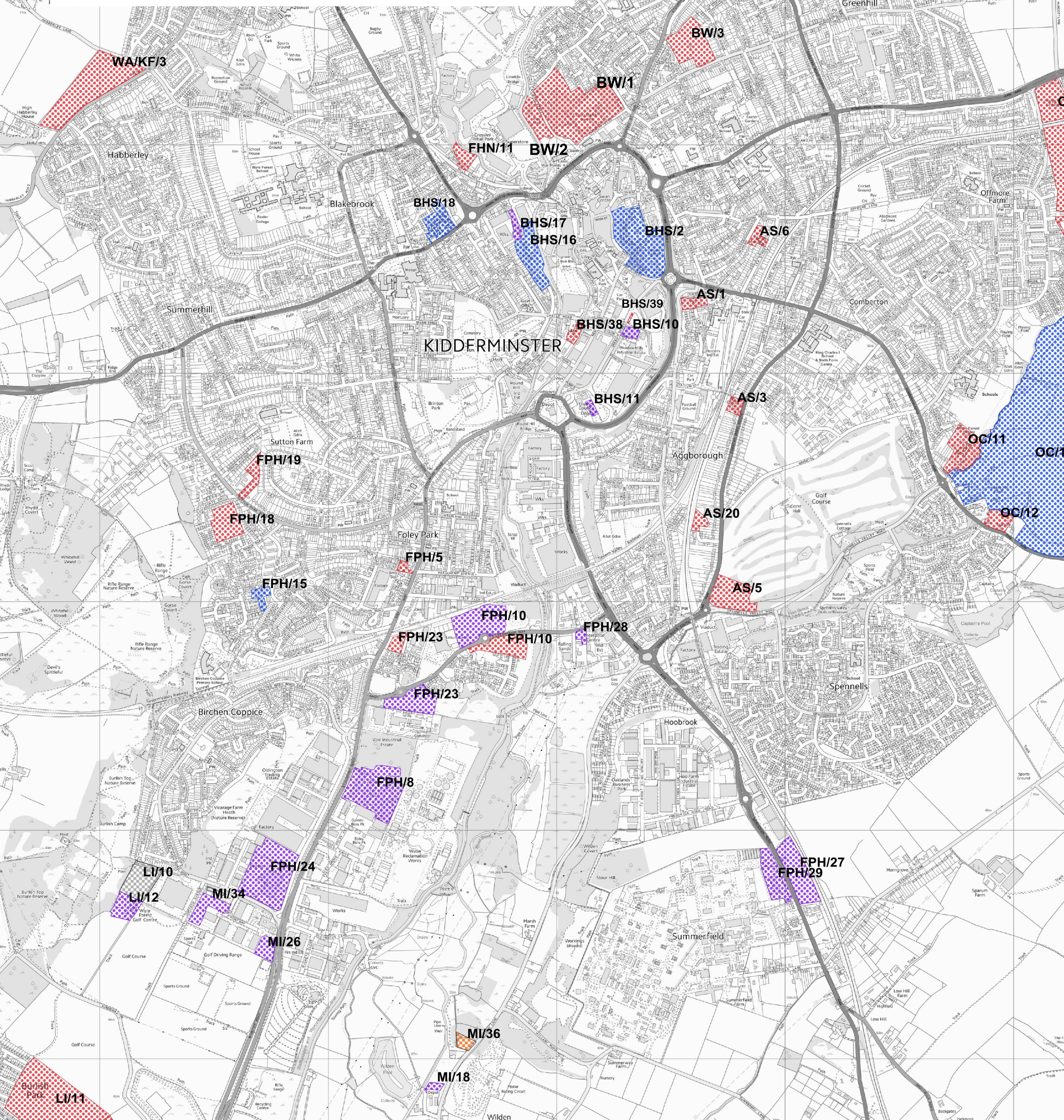
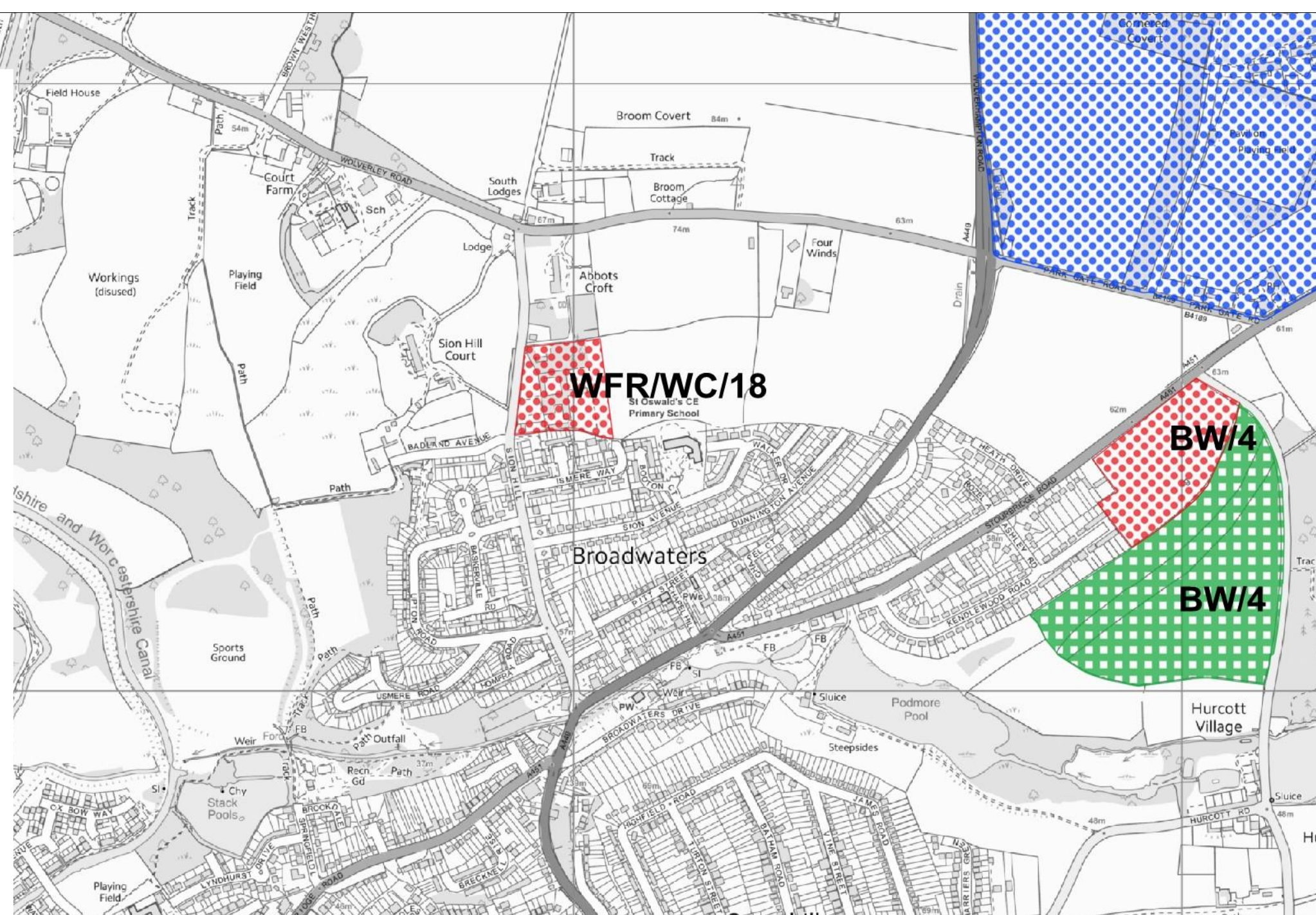


-  **Housing**
-  **Reserved Housing**
-  **Mixed Use**
-  **Employment**
-  **Open Space**
-  **Green Gap**
-  **Travelling Showpeople**
-  **Car Park**
-  **Gypsy & Traveller Site**
-  **Caravan Park**



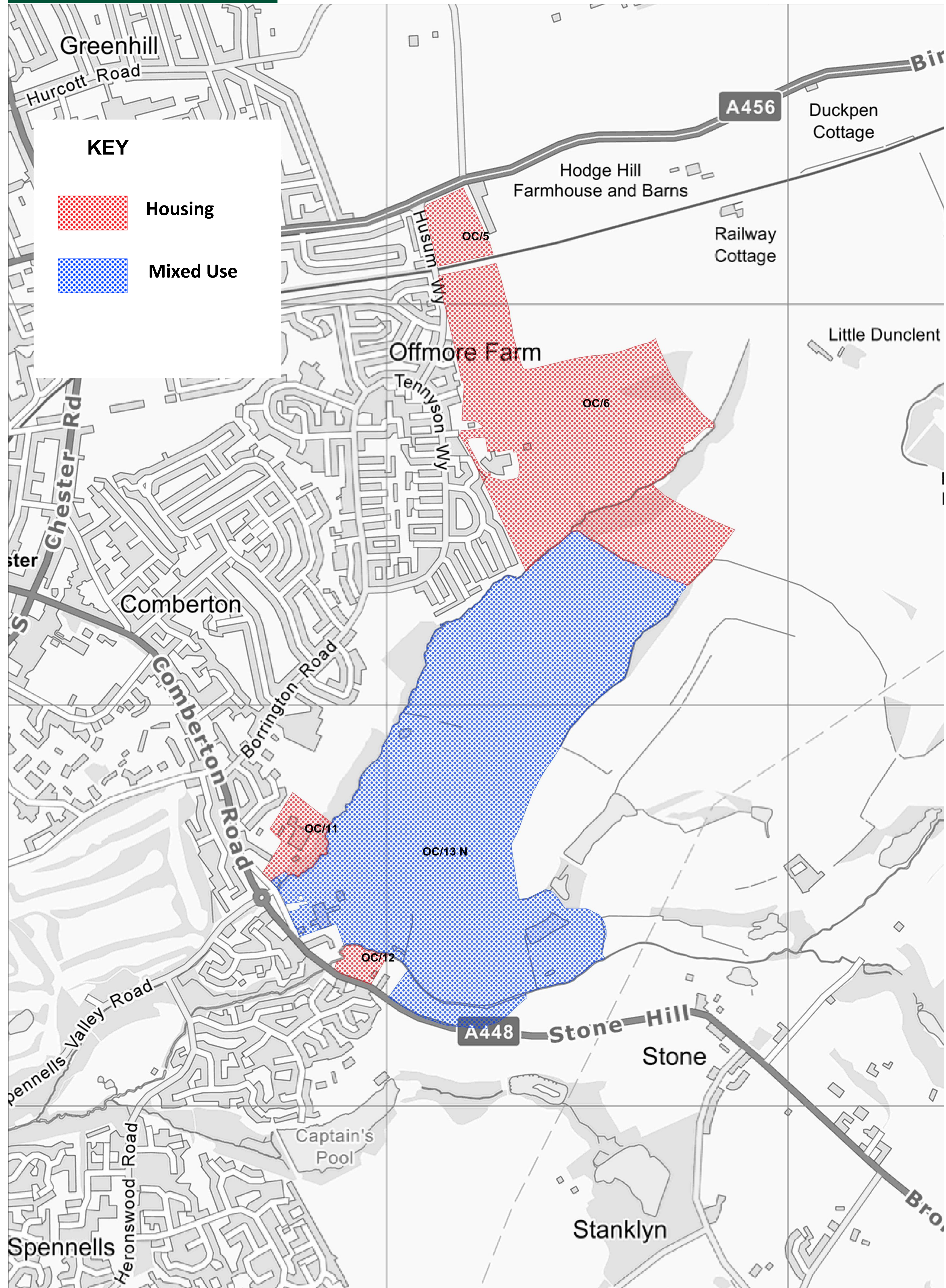
KEY

-  **Housing**
-  **Mixed Use**
-  **Employment**
-  **Travelling Showpeople**
-  **Gypsy & Traveller**
-  **Green Gap**




KIDDERMINSTER TOWN






KEY




Housing



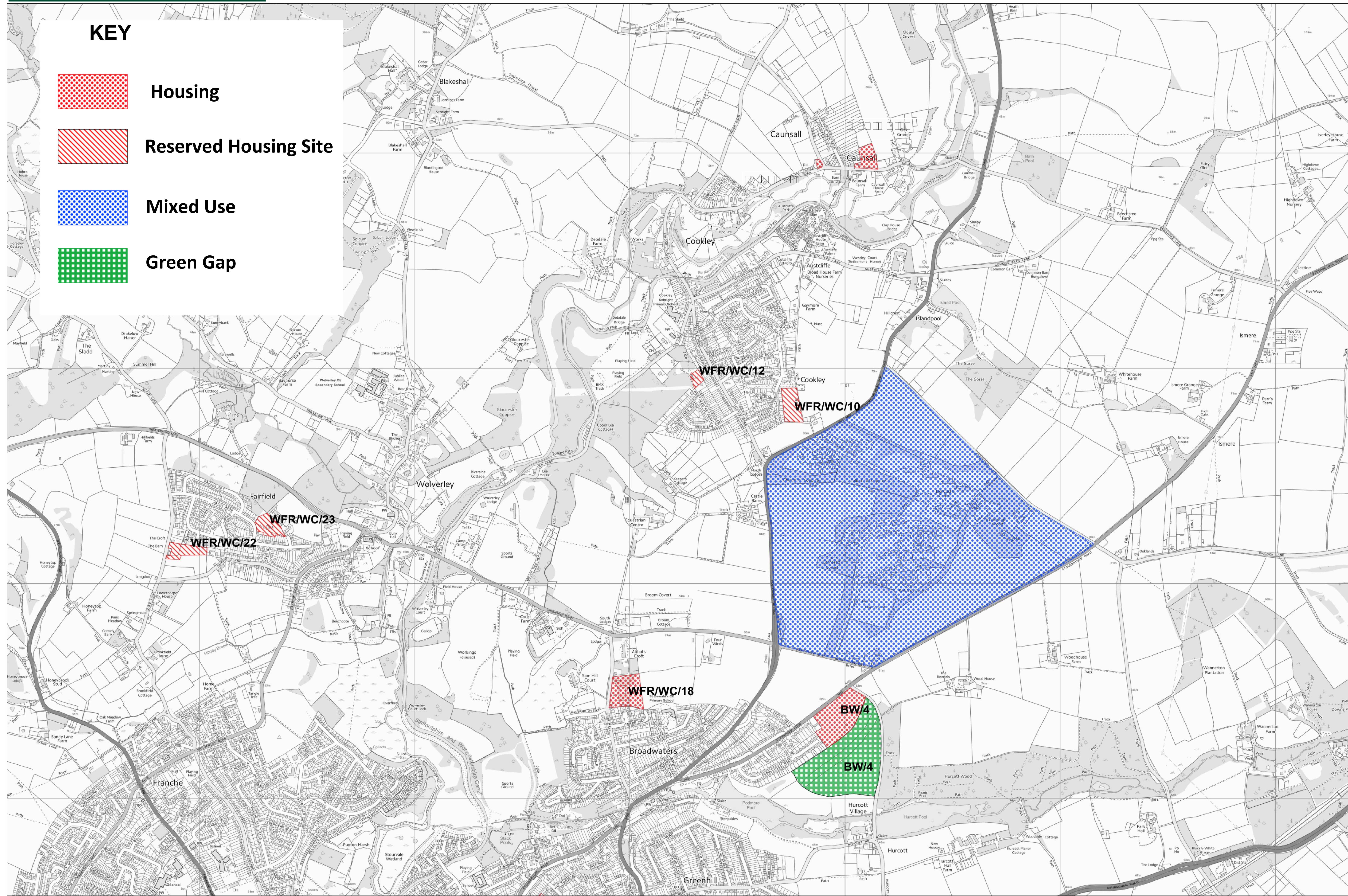
Reserved Housing Site









Mixed Use

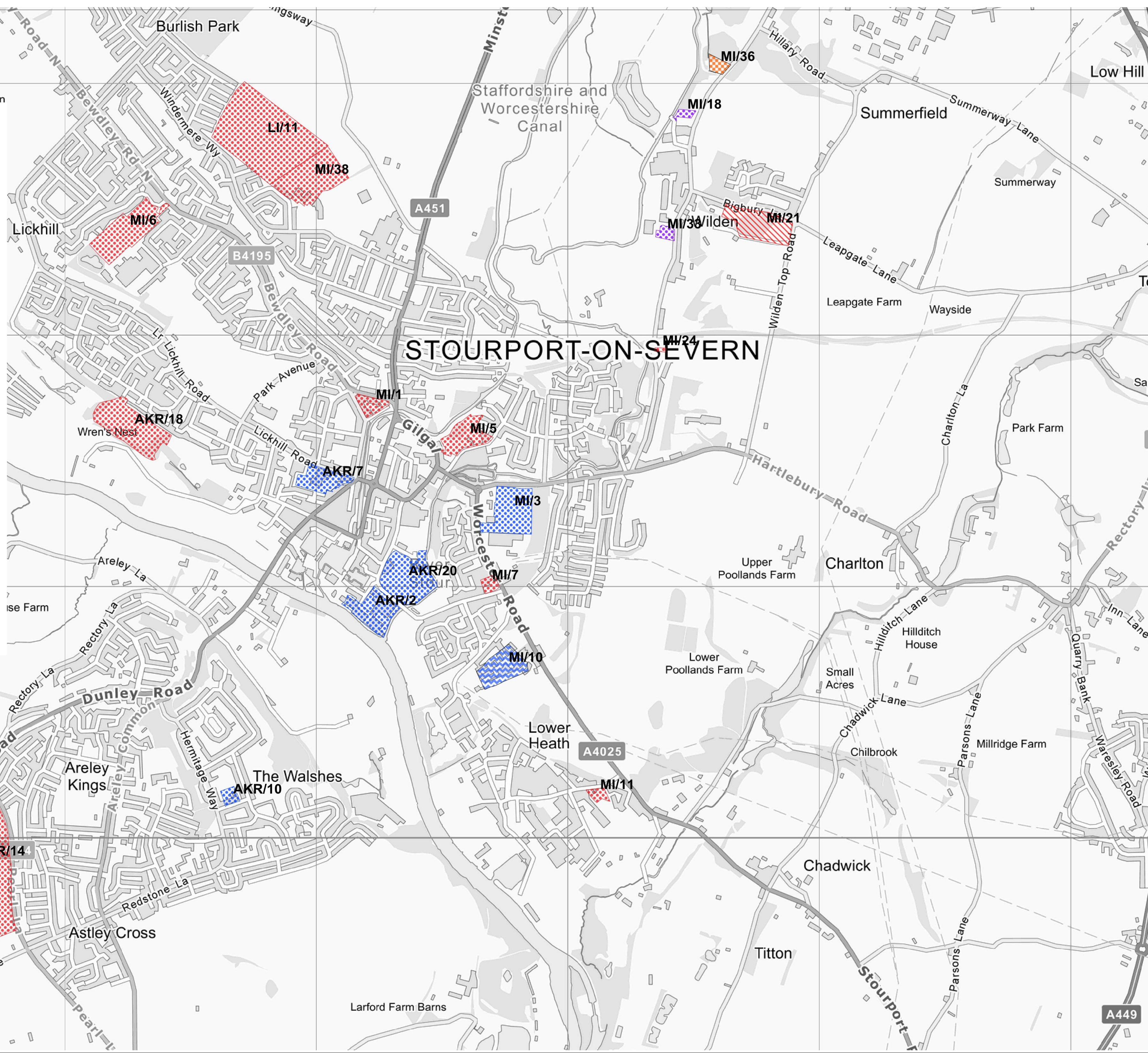


Green Gap



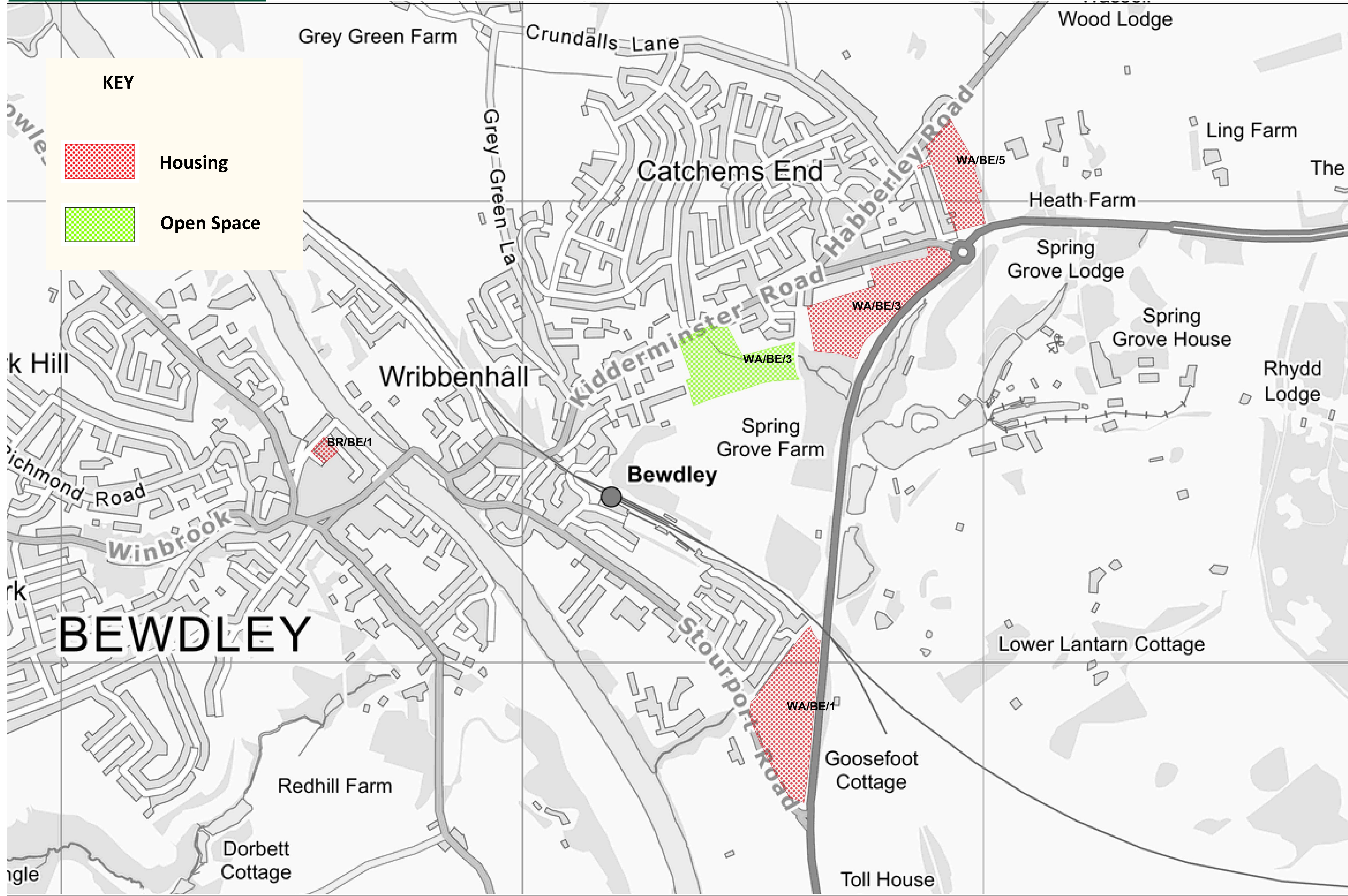
KEY

-  **Housing**
-  **Reserved Housing Site**
-  **Mixed Use**
-  **Employment**
-  **Gypsy & Traveller**
-  **Caravan Park**



STOURPORT-ON-SEVERN






BEWDLEY

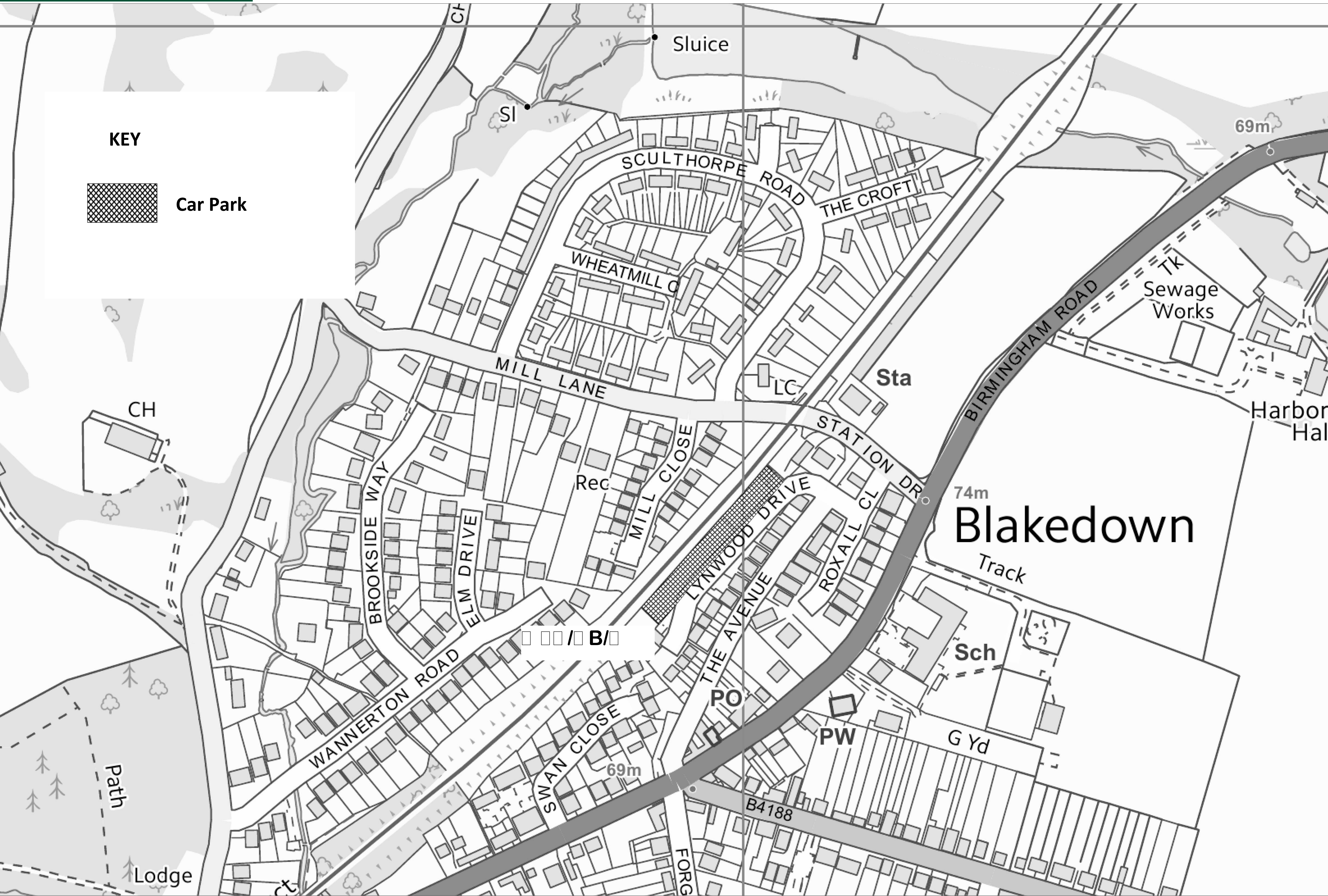
BEWDLEY



KEY



Car Park



Blakedown

BLAKEDOWN






CHADDESLEY CORBETT AND SHENSTONE



KEY



Housing




Mixed Use



ROCK PARISH



KEY

 **Housing**



UPPER ARLEY PARISH



Site plans for Kidderminster Town Allocations

AS/3 Chester Road South Service Station



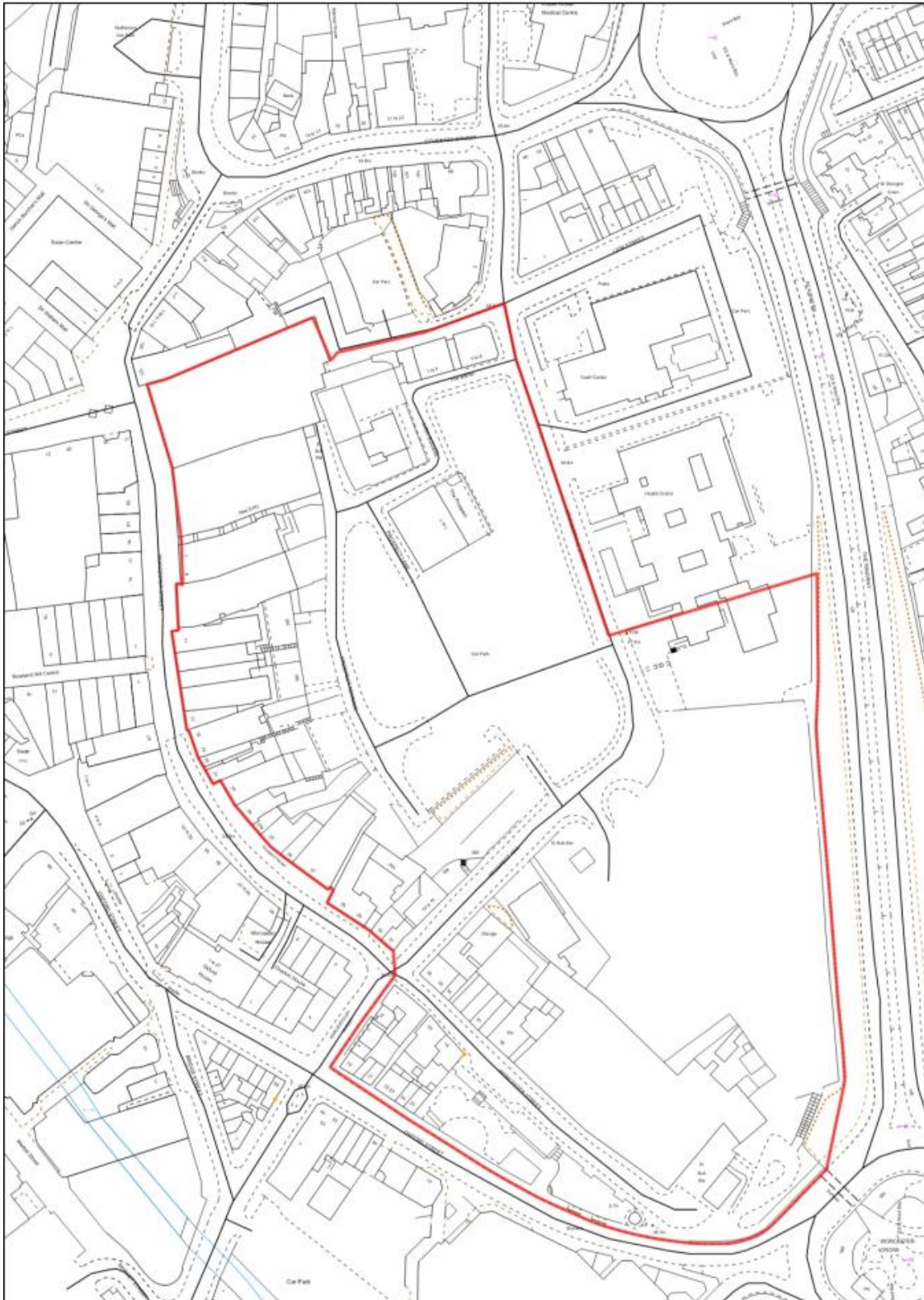
APPENDIX B CHAPTER 30 SITE PLANS

AS/5 Former Victoria Sports Ground



APPENDIX B CHAPTER 30 SITE PLANS

BHS/2 Land at Bromsgrove Street (Lionfields)



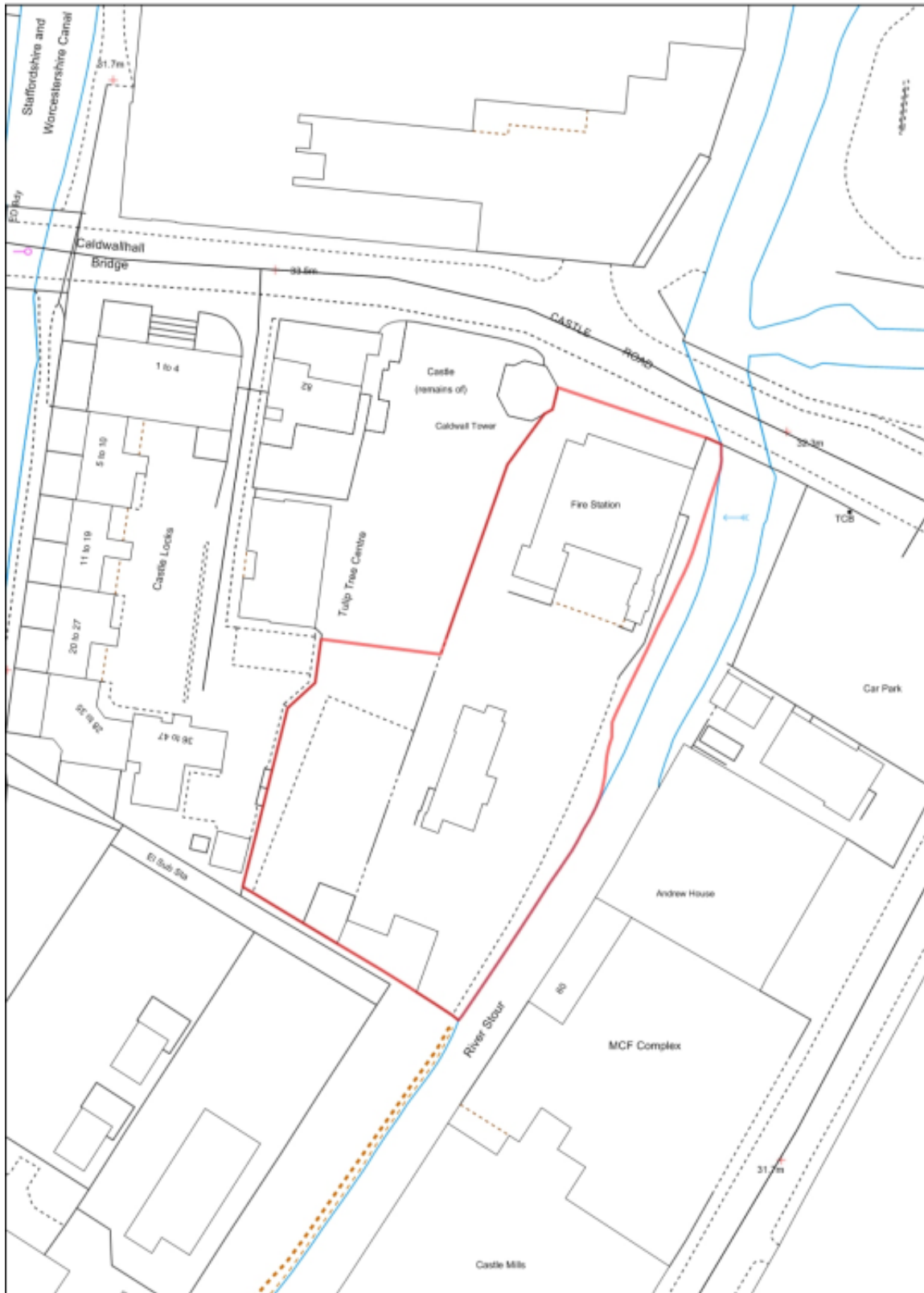
APPENDIX B CHAPTER 30 SITE PLANS

BHS/16 Timber Yard Park Lane



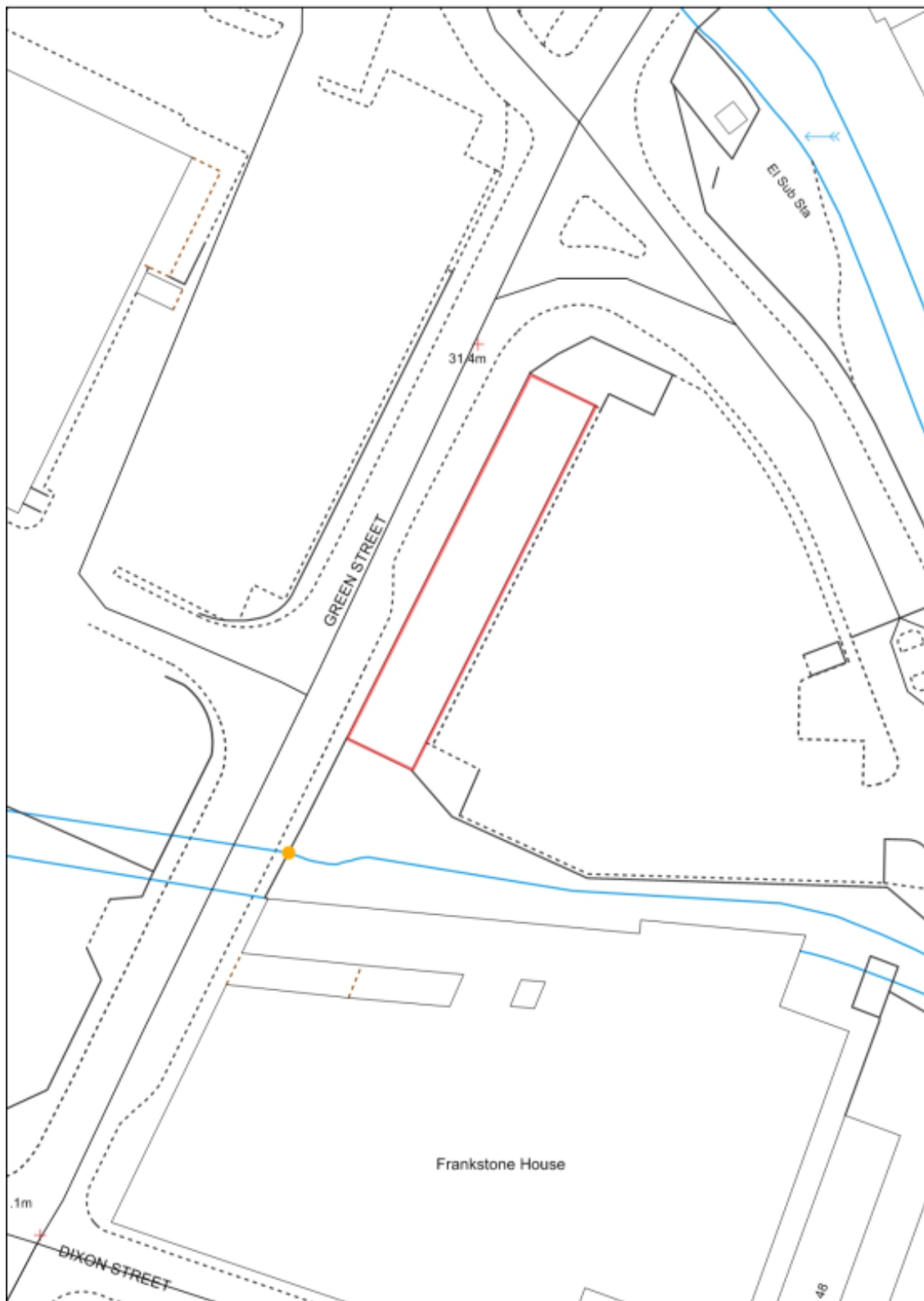
APPENDIX B CHAPTER 30 SITE PLANS

BHS/38 Kidderminster Fire Station



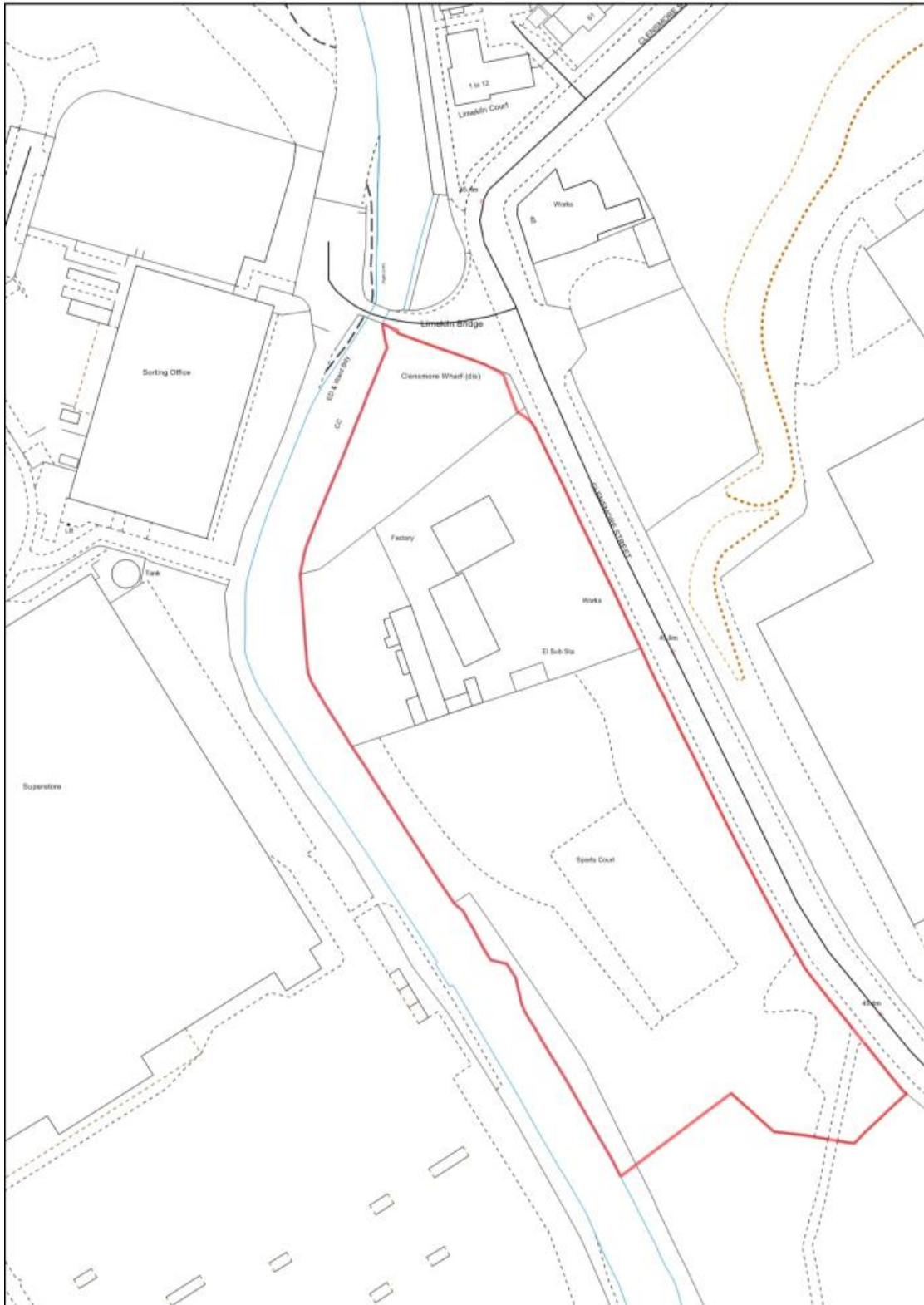
APPENDIX B CHAPTER 30 SITE PLANS

BHS/39 Boucher Building Green Street



APPENDIX B CHAPTER 30 SITE PLANS

BW/2 Limekiln Bridge, Clensmore Street



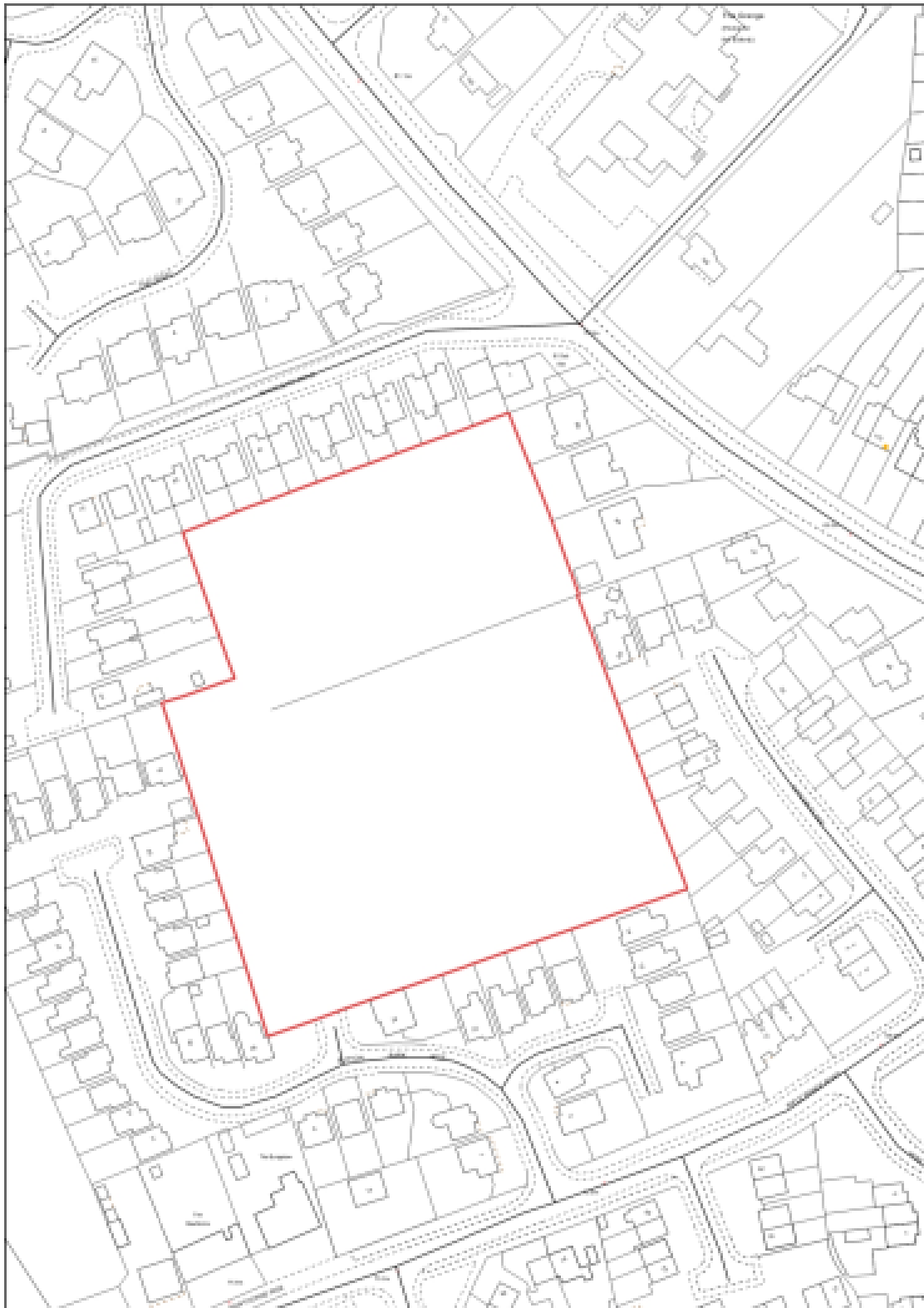
APPENDIX B CHAPTER 30 SITE PLANS

FPH/15 Severn Grove Shops Rifle Range



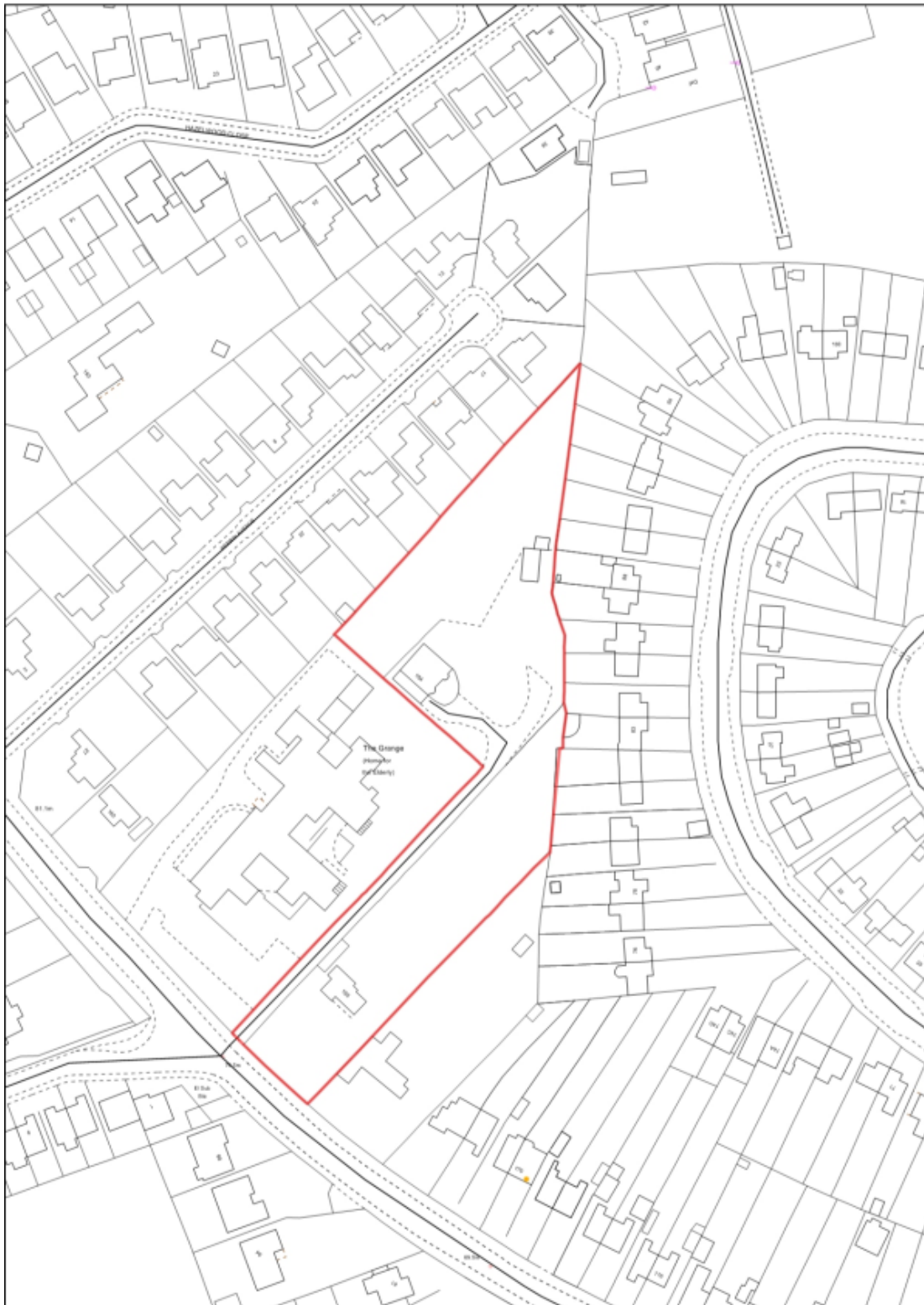
APPENDIX B CHAPTER 30 SITE PLANS

FPH/18 Naylor's Field Sutton Park Rise



APPENDIX B CHAPTER 30 SITE PLANS

FPH/19 164/5 Sutton Park Road



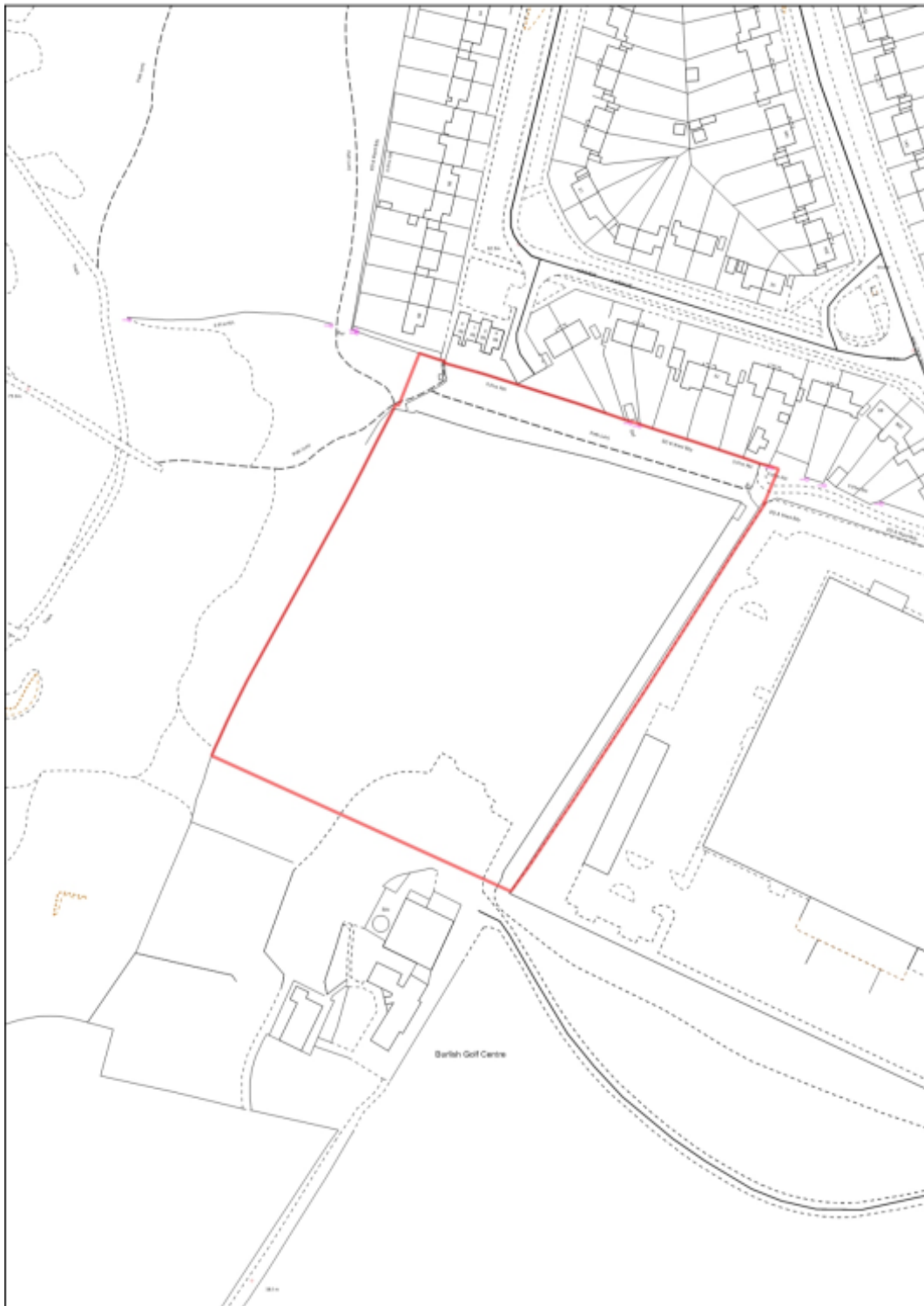
APPENDIX B CHAPTER 30 SITE PLANS

OC/11 Stourminster School site



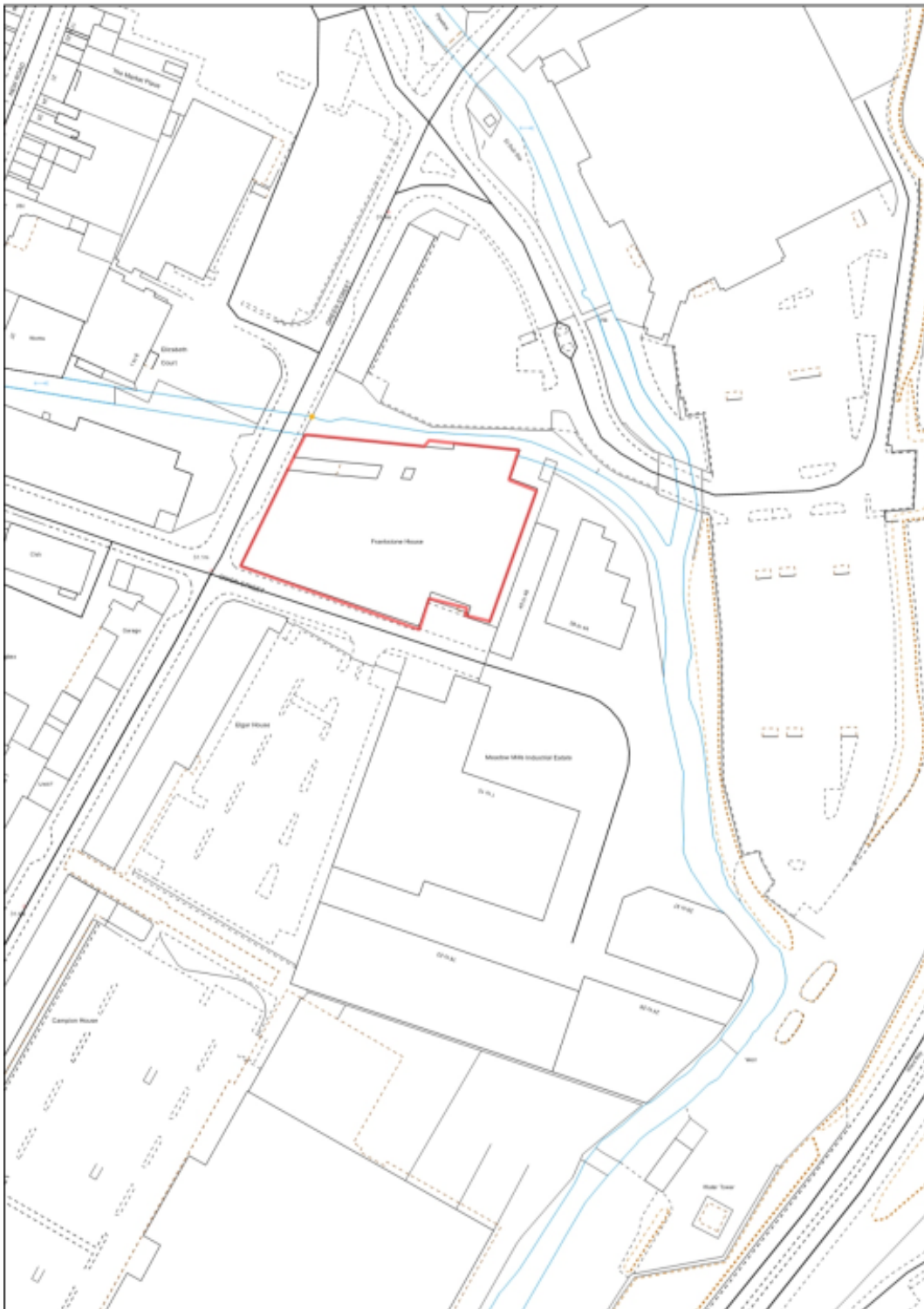
APPENDIX B CHAPTER 30 SITE PLANS

LI/10 Land r/o Zortech Avenue



APPENDIX B CHAPTER 30 SITE PLANS

BHS/10 Frank Stone Green Street



APPENDIX B CHAPTER 30 SITE PLANS

FPH/27 Land adjacent Easter Park Worcester Road



APPENDIX B CHAPTER 30 SITE PLANS

FPH/28 Land at Hoobrook



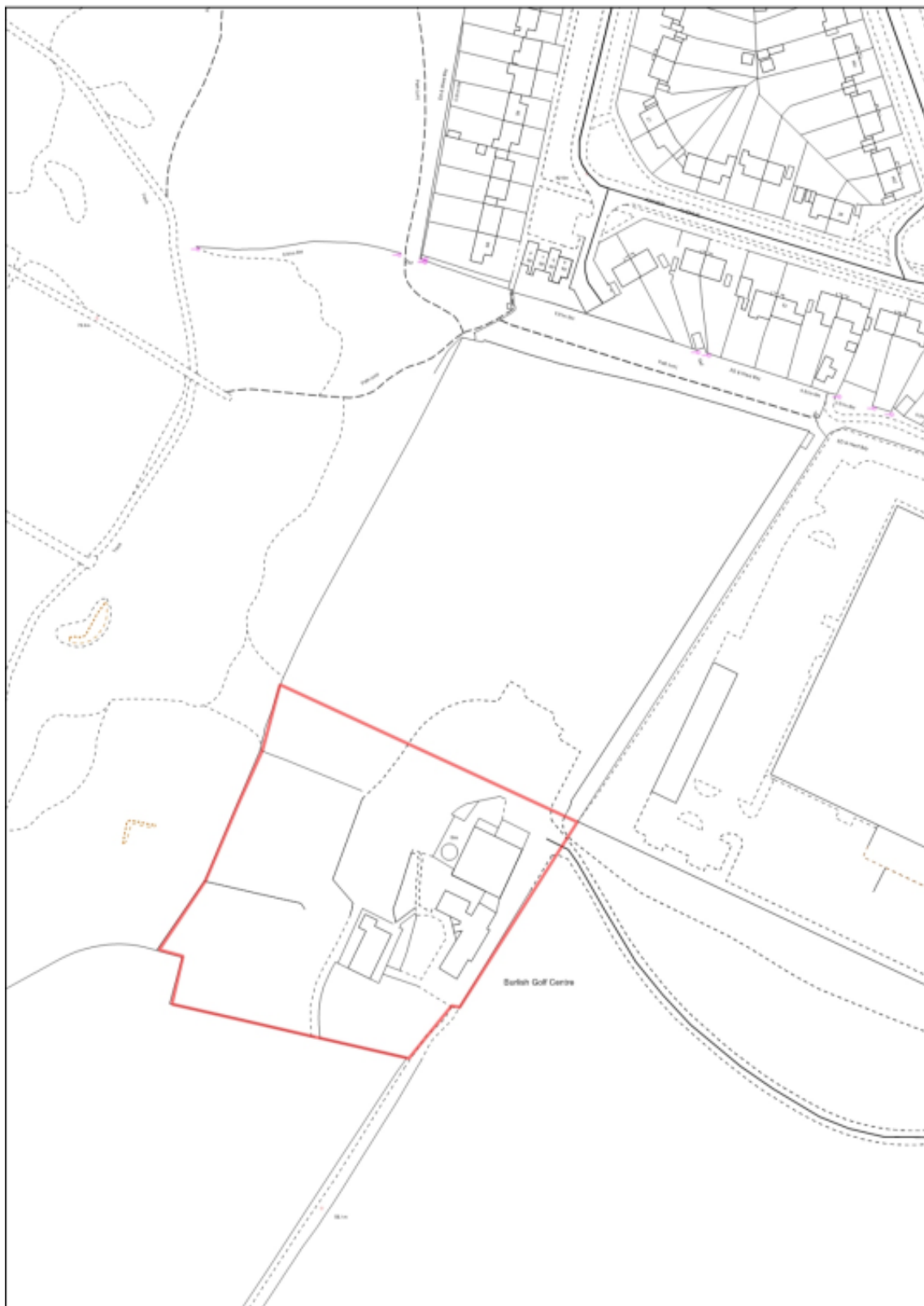
APPENDIX B CHAPTER 30 SITE PLANS

FPH/29 VOSA Worcester Road



APPENDIX B CHAPTER 30 SITE PLANS

LI/12 Former Burlish Golfcourse Clubhouse

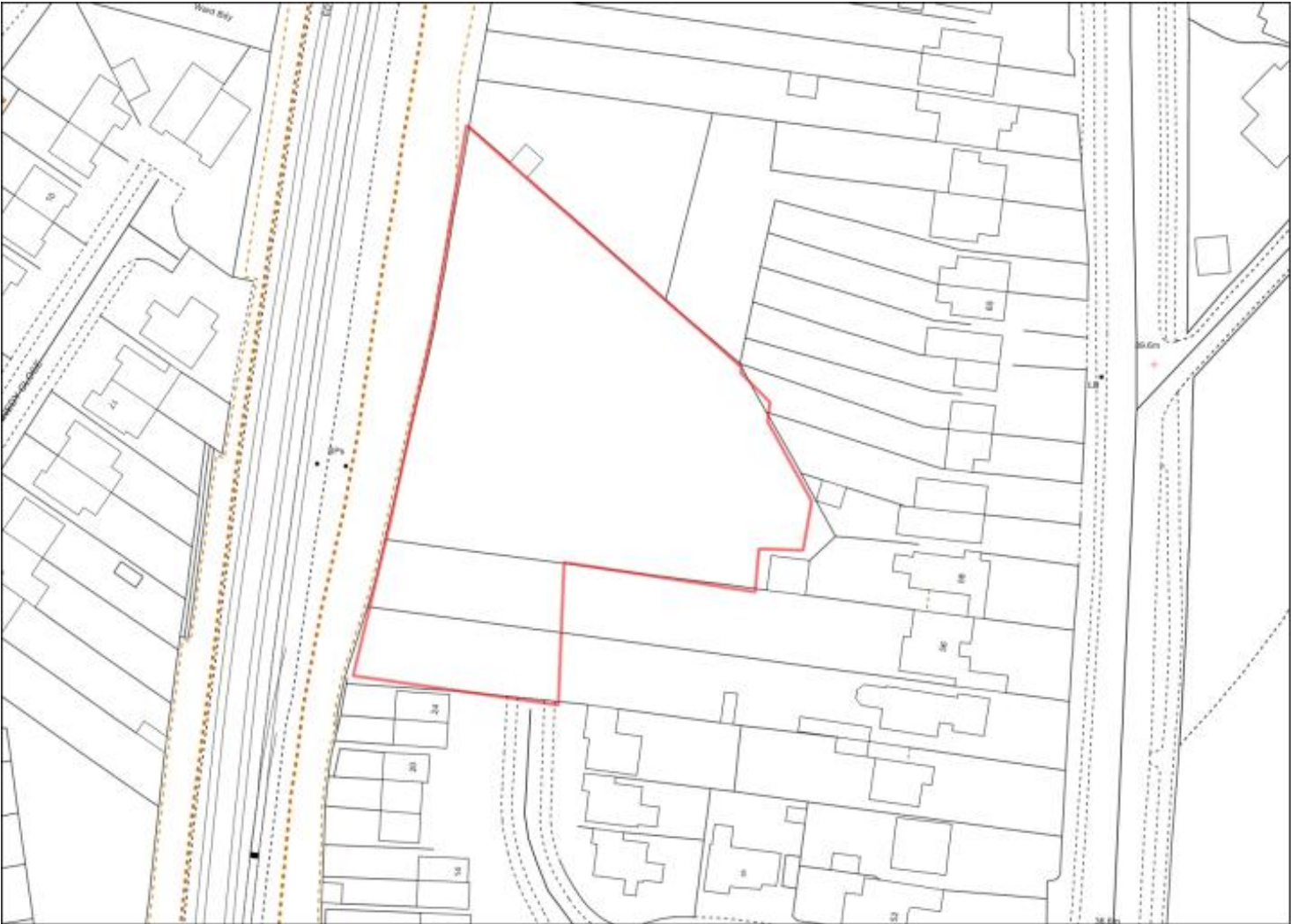


Kidderminster Site Allocations



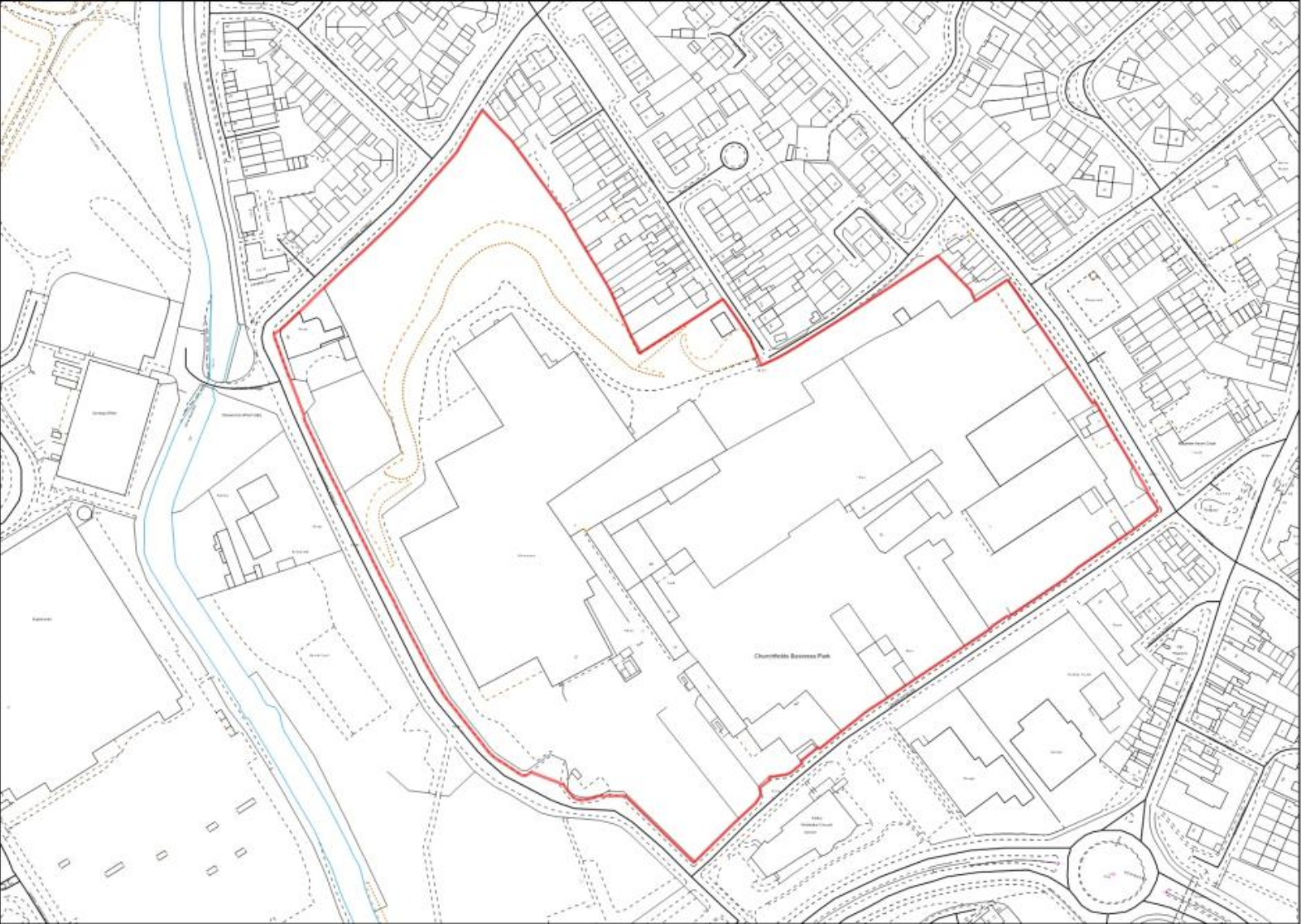
AS/6 Lea Street School

APPENDIX B CHAPTER 30 SITE PLANS



**AS/20 Land North of
Bernie Crossland
Walk**

APPENDIX B CHAPTER 30 SITE PLANS



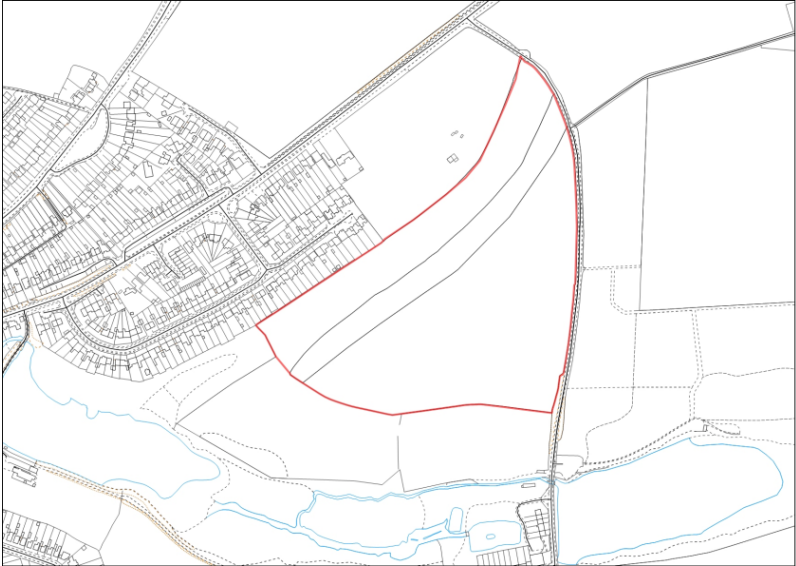
BW/1
Churchfields

APPENDIX B CHAPTER 30 SITE PLANS

BW/4 Stourbridge Road ADR



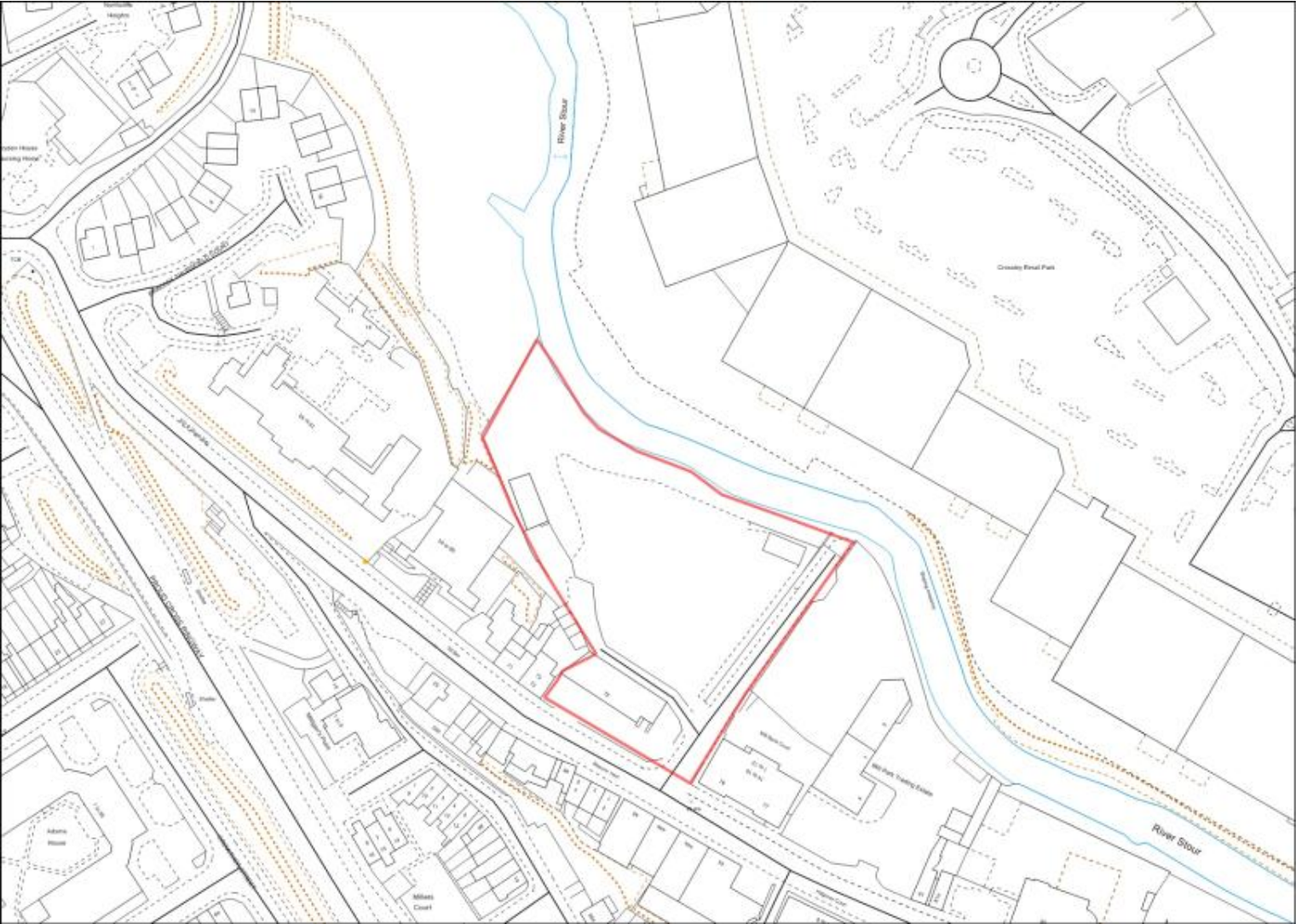
Housing allocation



Green Gap allocation

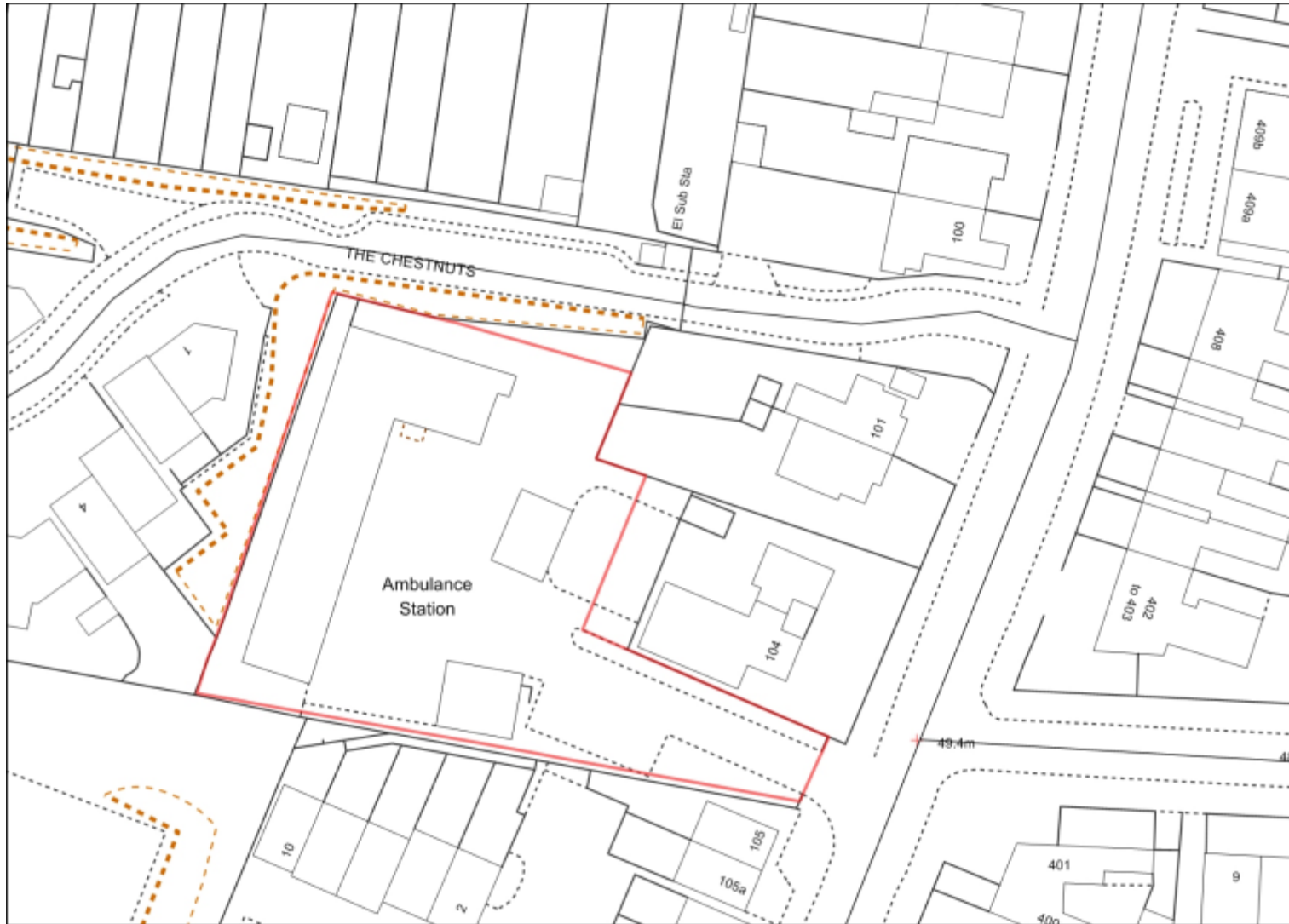
APPENDIX B CHAPTER 30 SITE PLANS

FHN/11 BT Building Mill Street



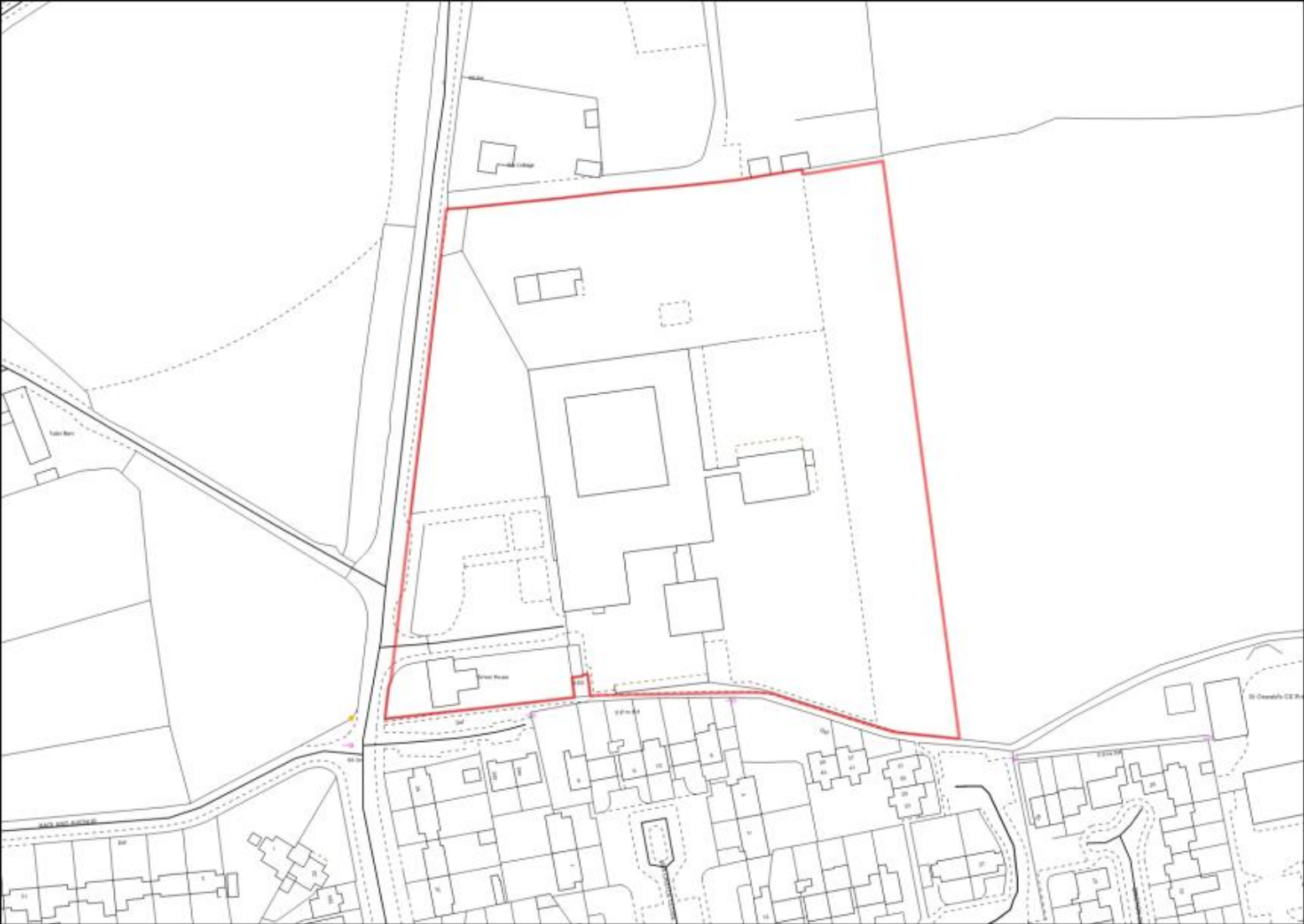
APPENDIX B CHAPTER 30 SITE PLANS

FPH/5 Kidderminster Ambulance Station

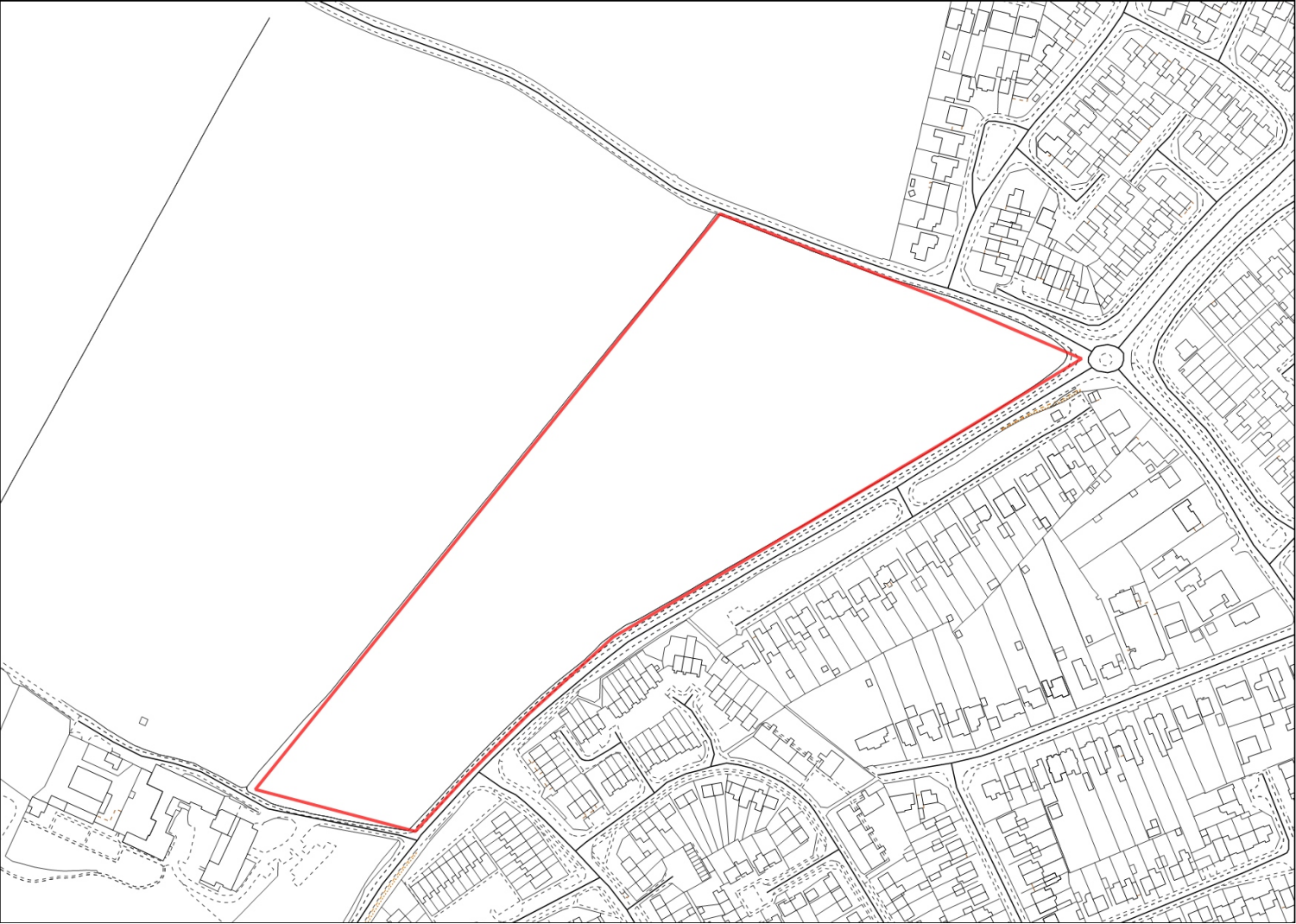


APPENDIX B CHAPTER 30 SITE PLANS

WFR/WC/18 Sion Hill School site

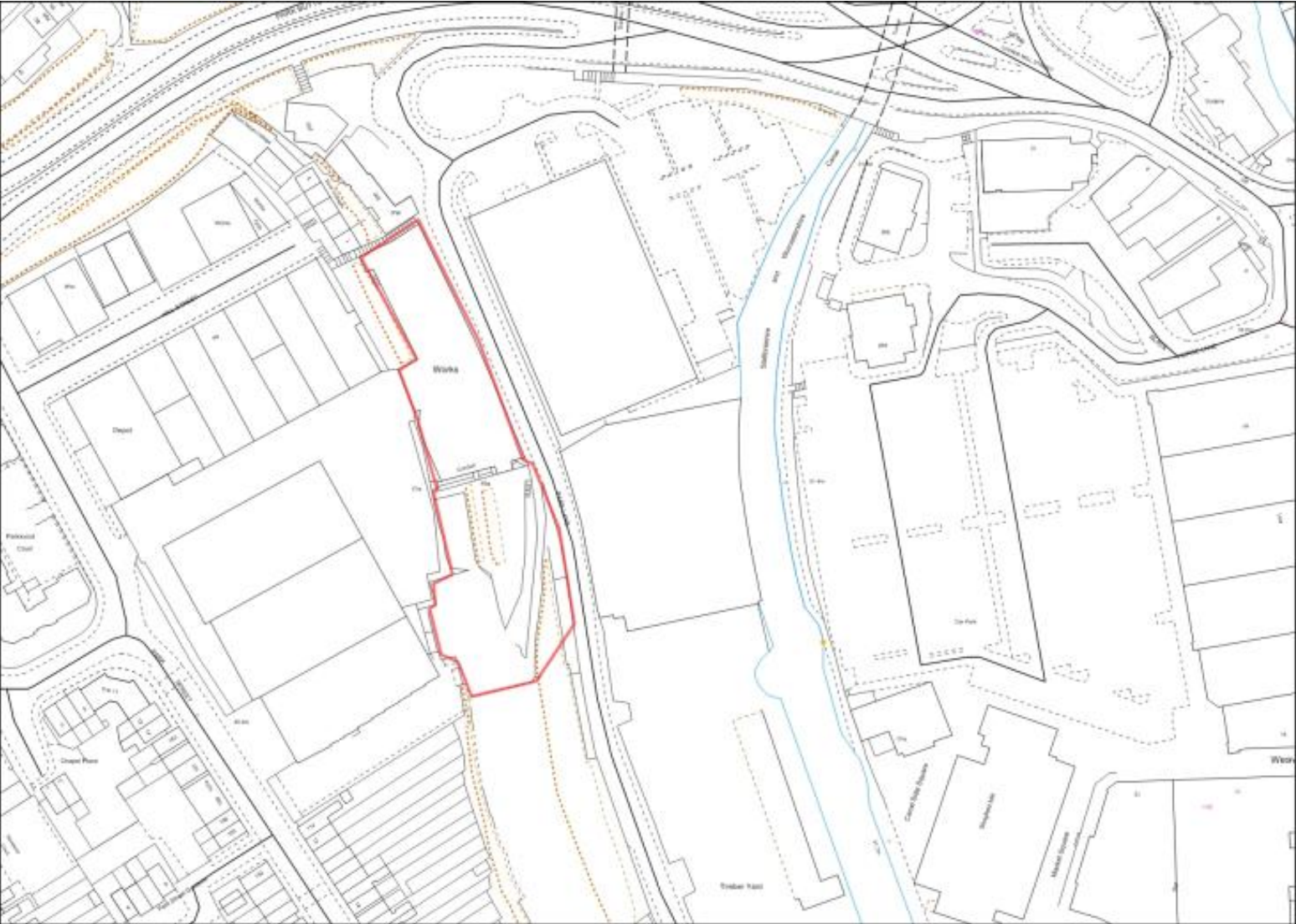


WA/KF/3 Land at Low Habberley



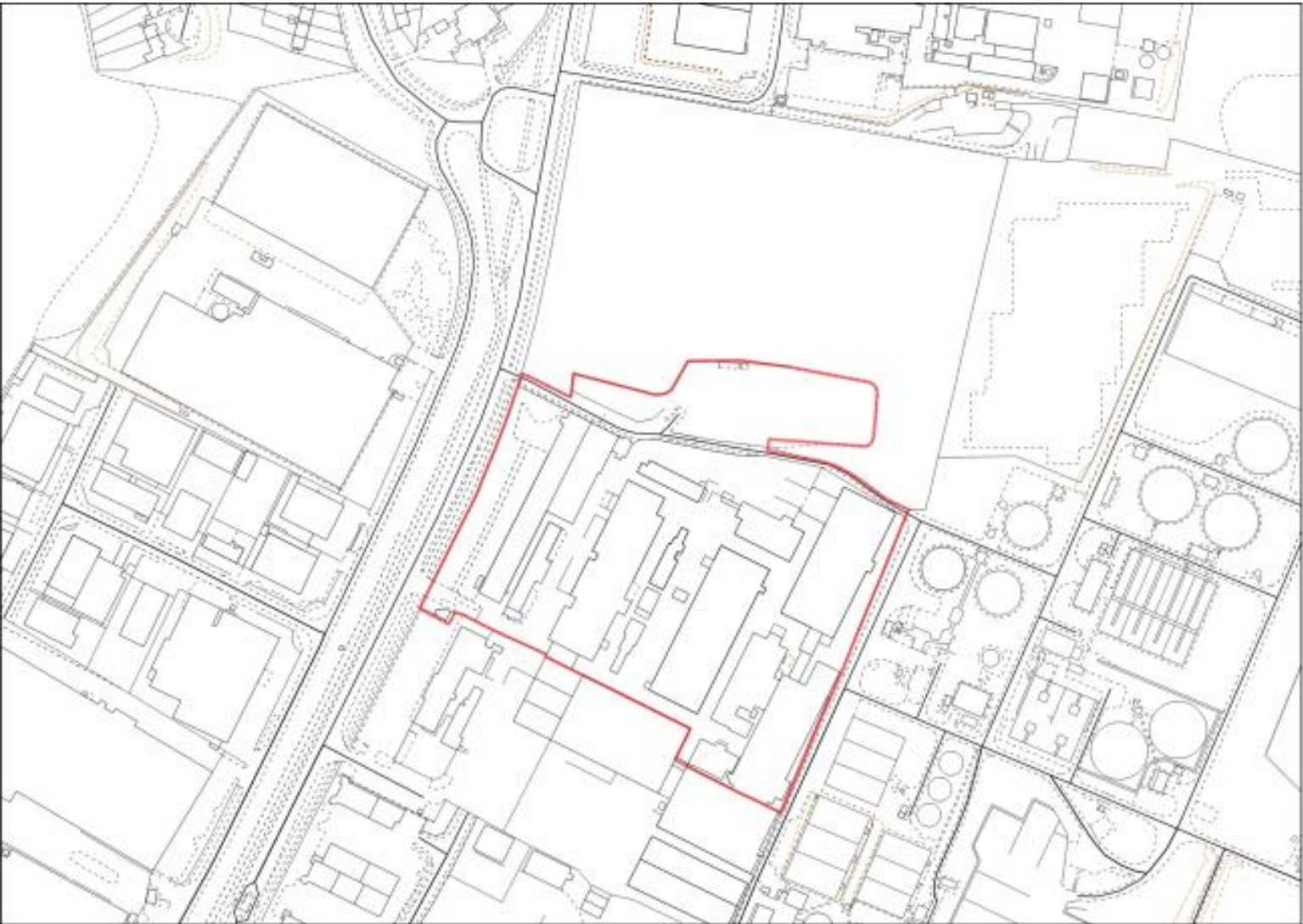
APPENDIX B CHAPTER 30 SITE PLANS

BHS/17 Rock Works

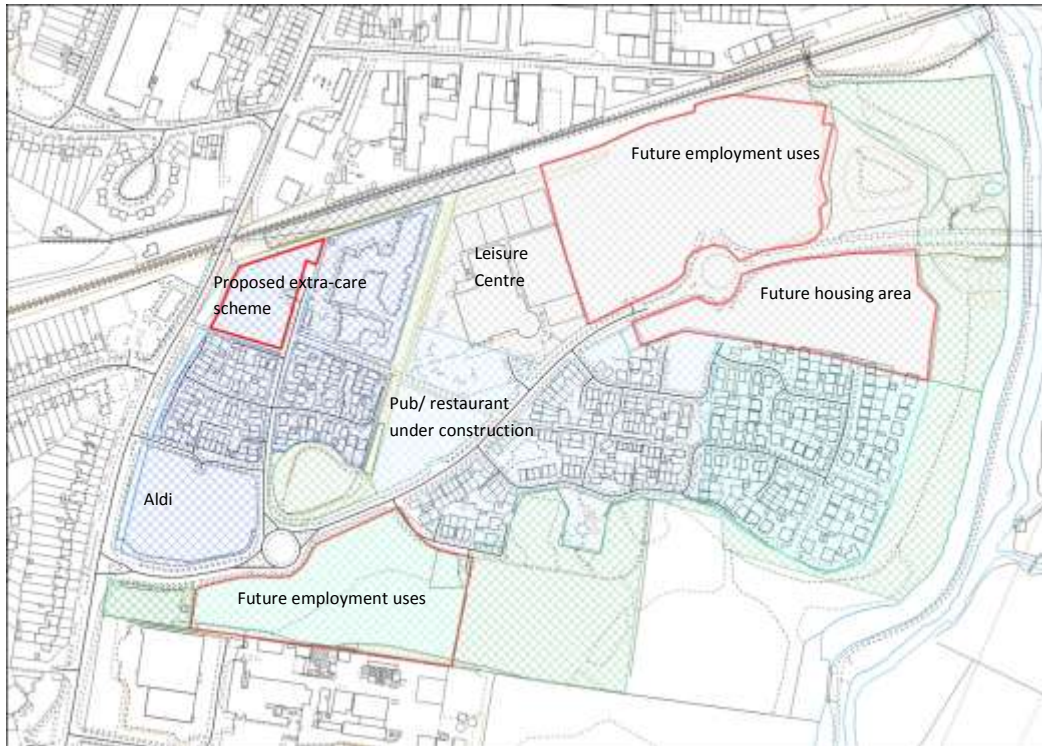


APPENDIX B CHAPTER 30 SITE PLANS

FPH/8 SDF Stourport Road

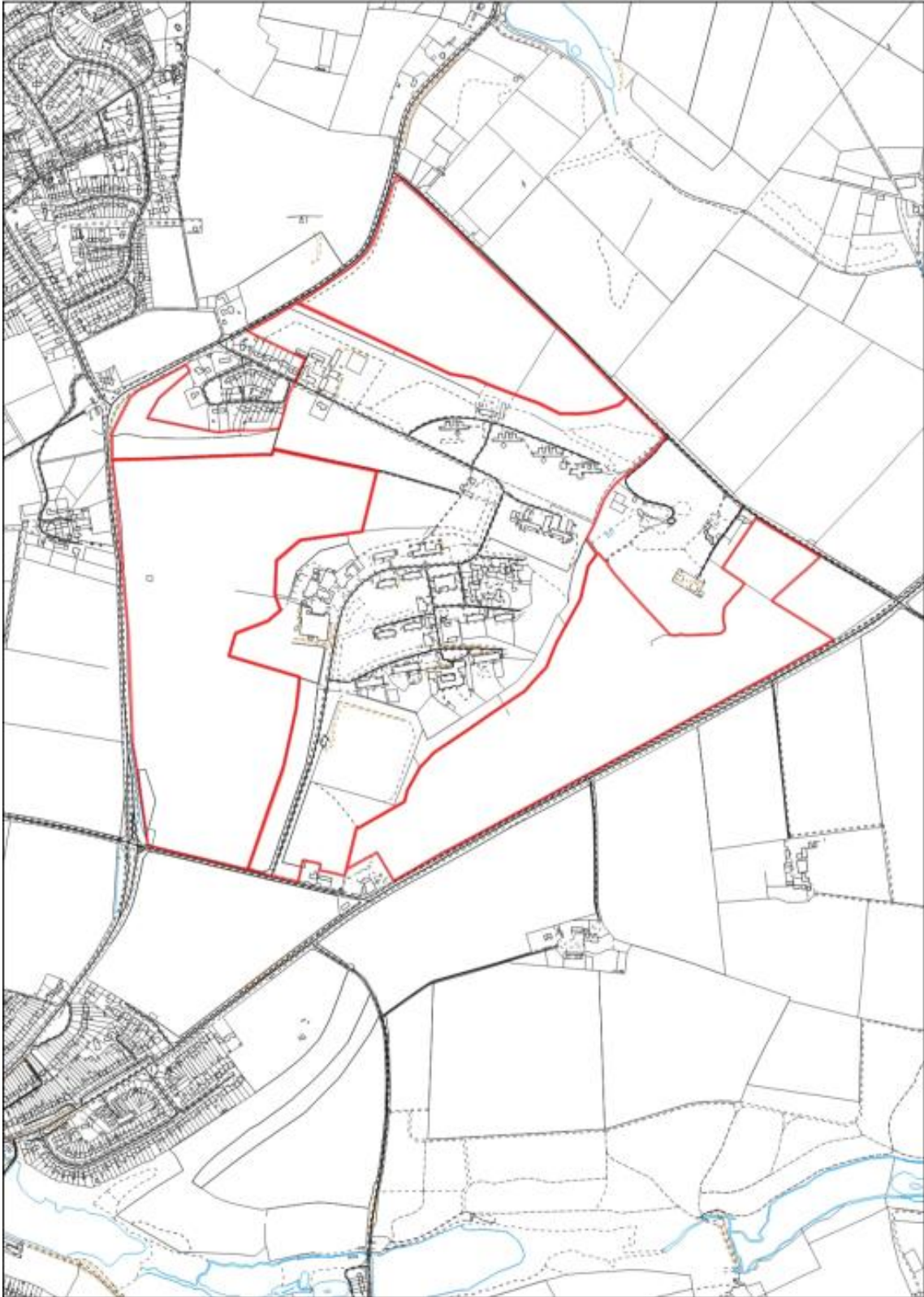


APPENDIX B CHAPTER 30 SITE PLANS



Silverwoods (Former British Sugar Site)

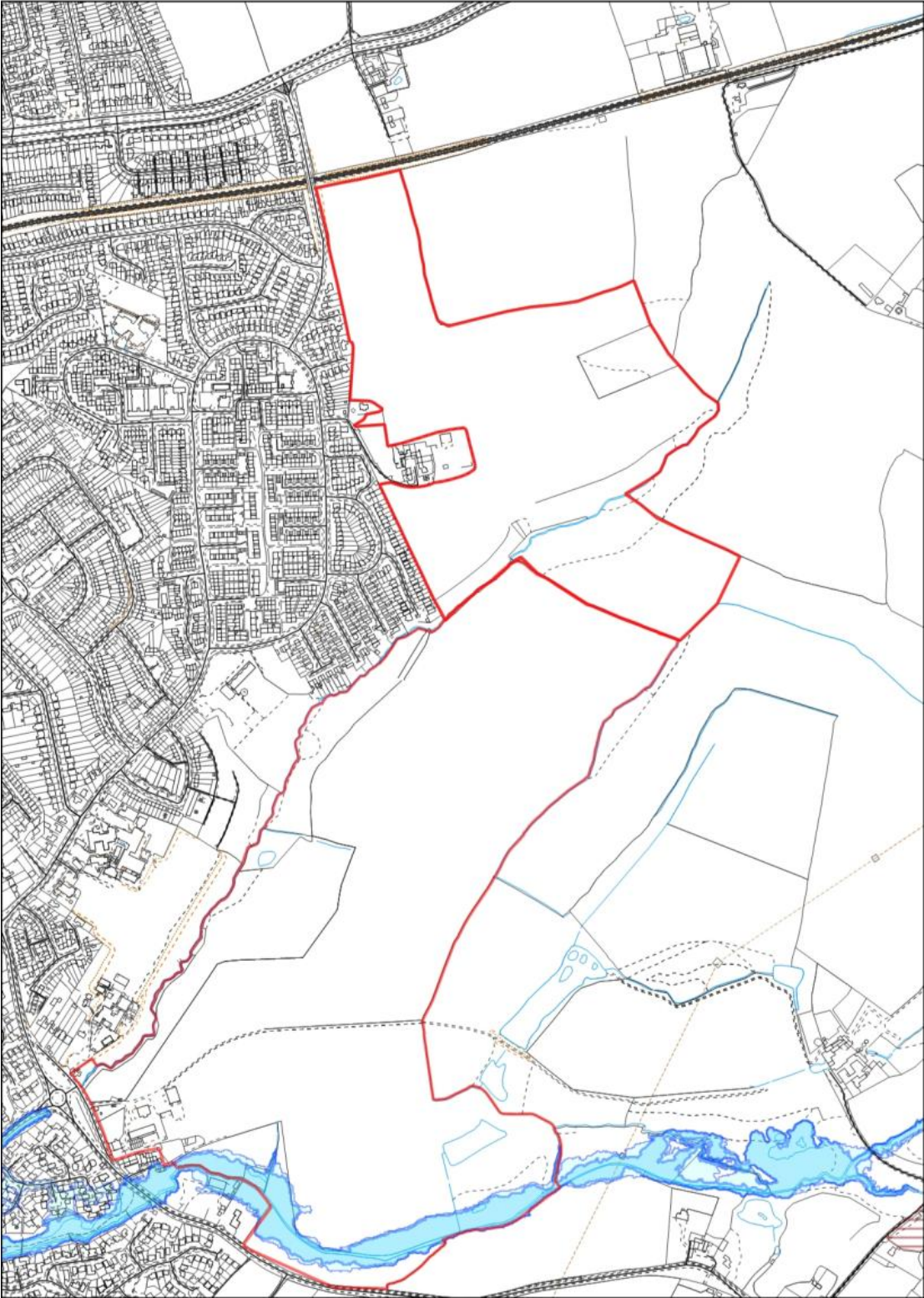
LEA CASTLE VILLAGE



APPENDIX B CHAPTER 32 KIDDERMINSTER EASTERN EXTENSION SITE PLANS

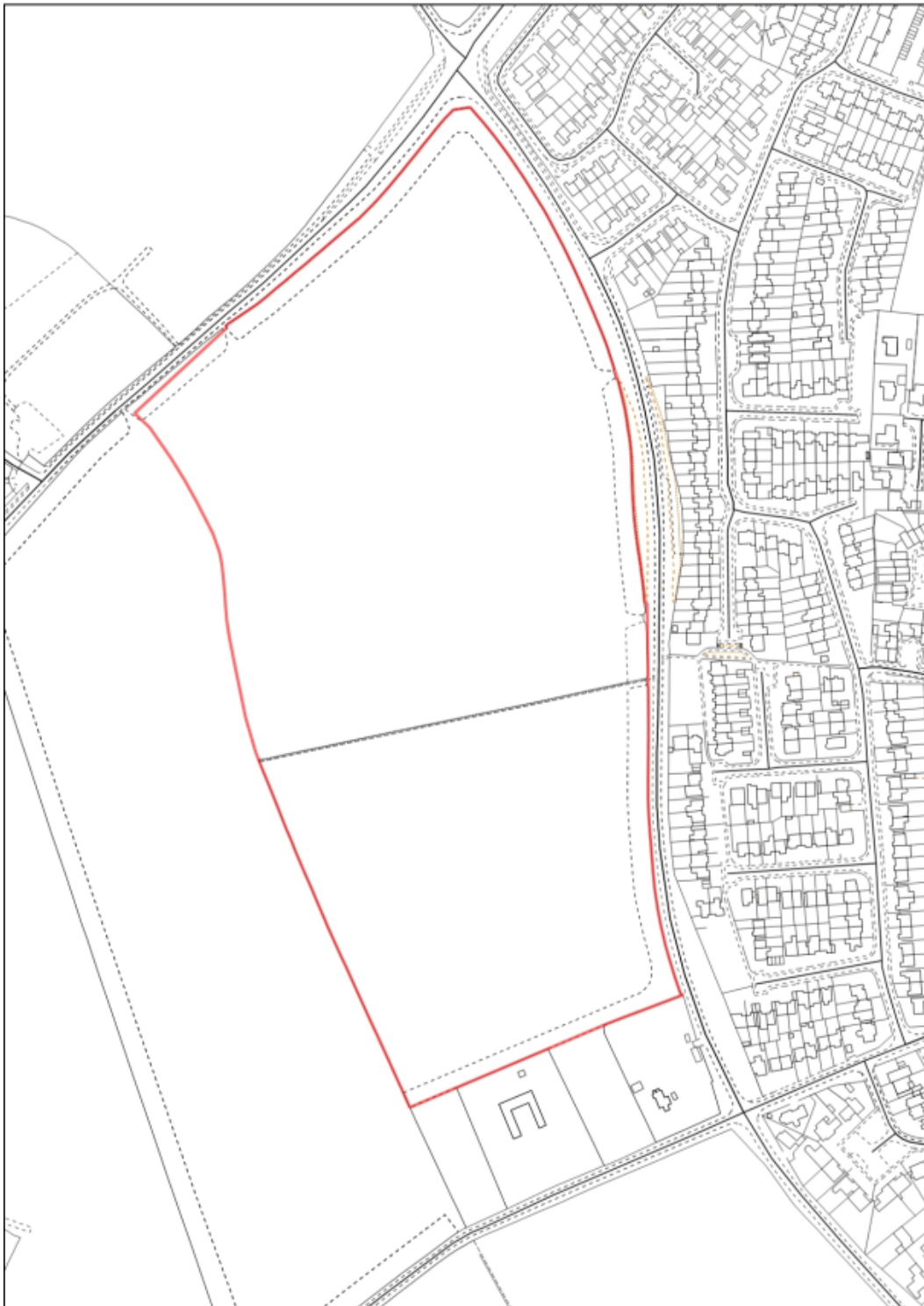


OC/12 Comberton Lodge Nursery



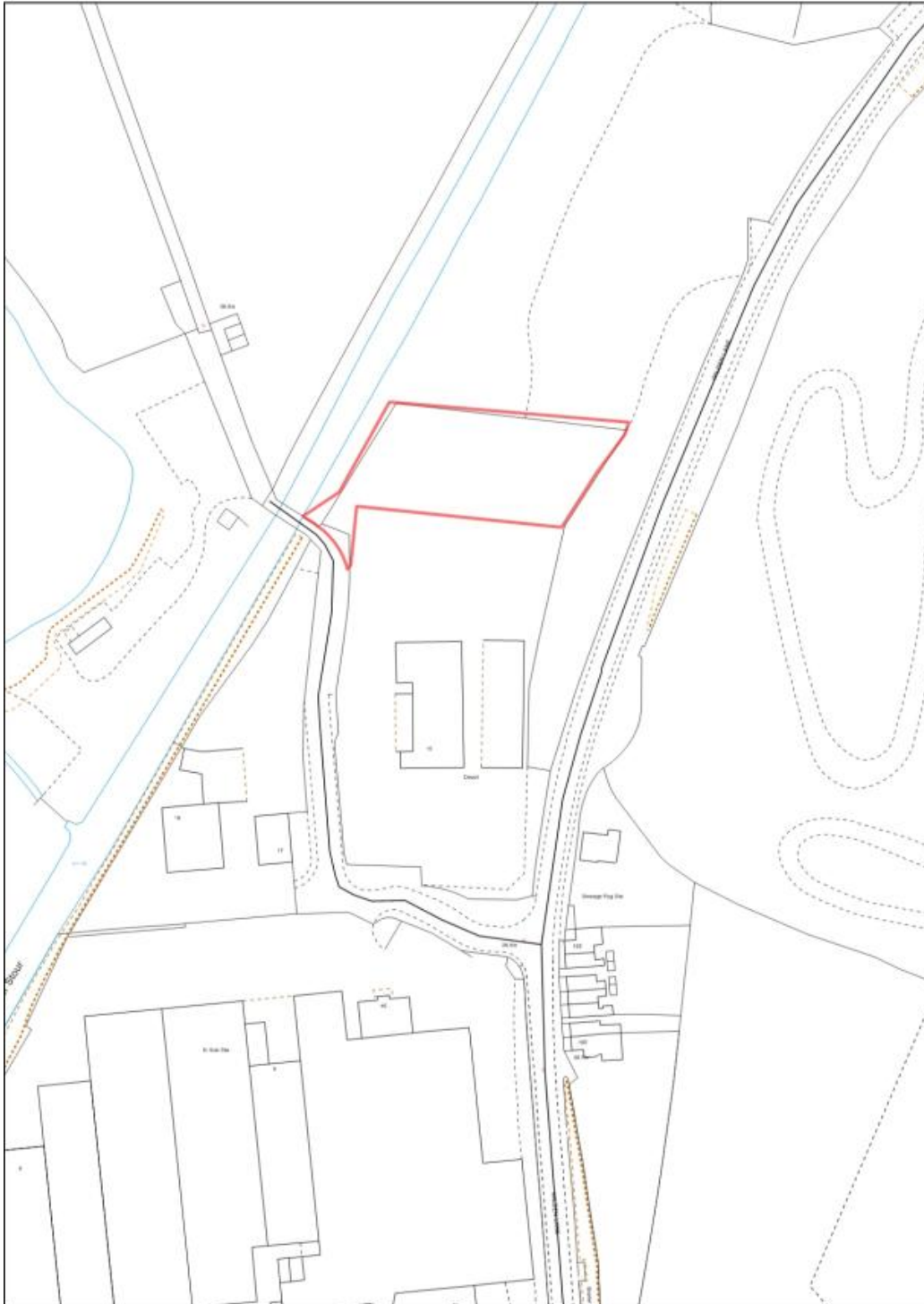
OC/6 Land east of Offmore and OC/13N Land at Stone Hill North

Stourport Allocations



AKR/14 Land at Pearl Lane

APPENDIX B CHAPTER 33 SITE PLANS



MI/18 Land North of Wilden Industrial Estate

APPENDIX B CHAPTER 33 SITE PLANS



MI/33 Wilden Industrial Estate